

# CARDSTON COUNTY LAND USE DISTRICTS

MAP 1

## LAND USE DISTRICTS

Bylaw No: 762.2021  
Date: May 25, 2021

Amended To And Including Bylaw #: 870.2026

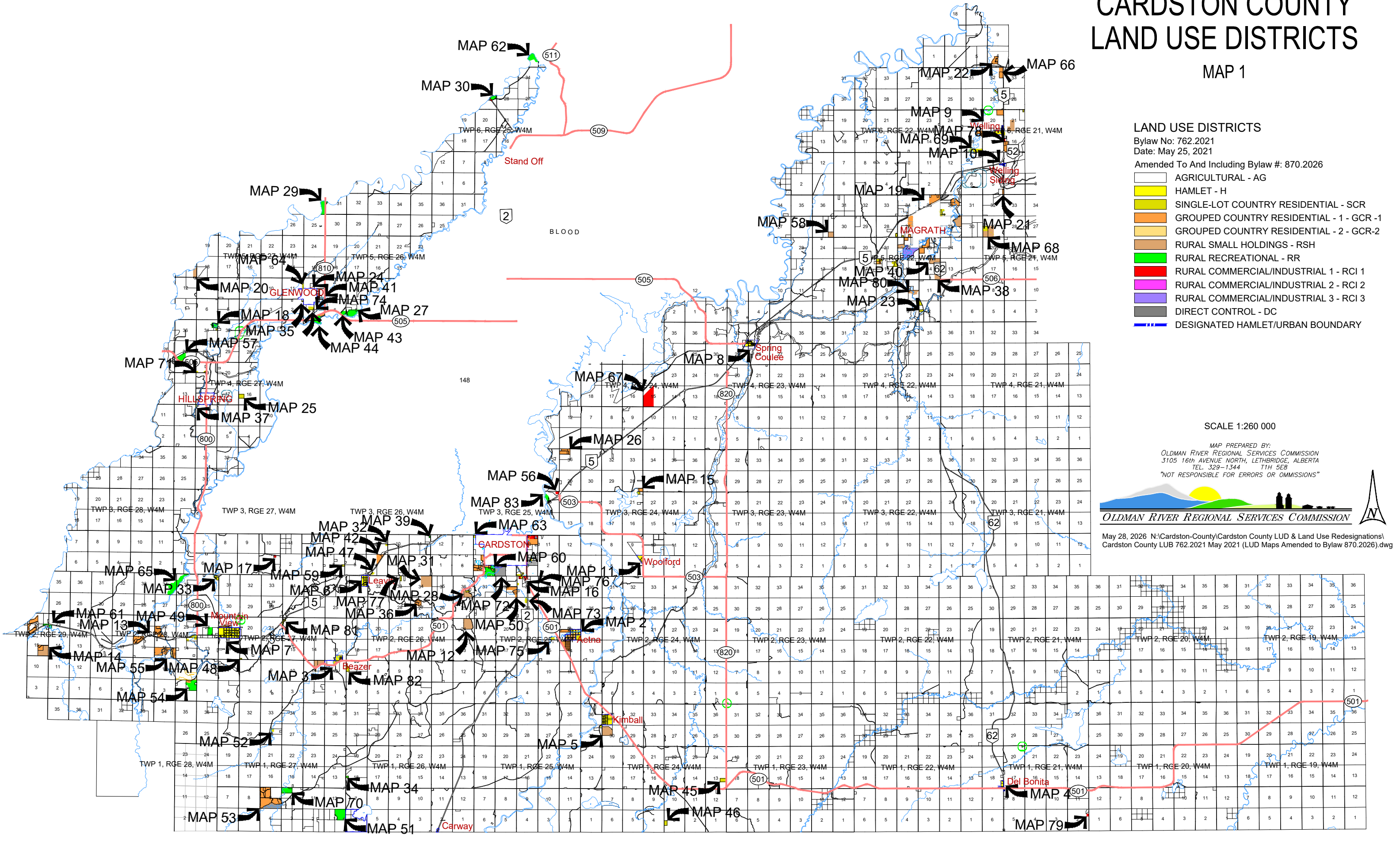
-  AGRICULTURAL - AG
-  HAMLET - H
-  SINGLE-LOT COUNTRY RESIDENTIAL - SCR
-  GROUPED COUNTRY RESIDENTIAL - 1 - GCR-1
-  GROUPED COUNTRY RESIDENTIAL - 2 - GCR-2
-  RURAL SMALL HOLDINGS - RSH
-  RURAL RECREATIONAL - RR
-  RURAL COMMERCIAL/INDUSTRIAL 1 - RCI 1
-  RURAL COMMERCIAL/INDUSTRIAL 2 - RCI 2
-  RURAL COMMERCIAL/INDUSTRIAL 3 - RCI 3
-  DIRECT CONTROL - DC
-  DESIGNATED HAMLET/URBAN BOUNDARY

SCALE 1:260 000

MAP PREPARED BY:  
OLDMAN RIVER REGIONAL SERVICES COMMISSION  
3105 16th AVENUE NORTH, LETHBRIDGE, ALBERTA  
TEL. 329-1344 T1H 5E8  
"NOT RESPONSIBLE FOR ERRORS OR OMISSIONS"

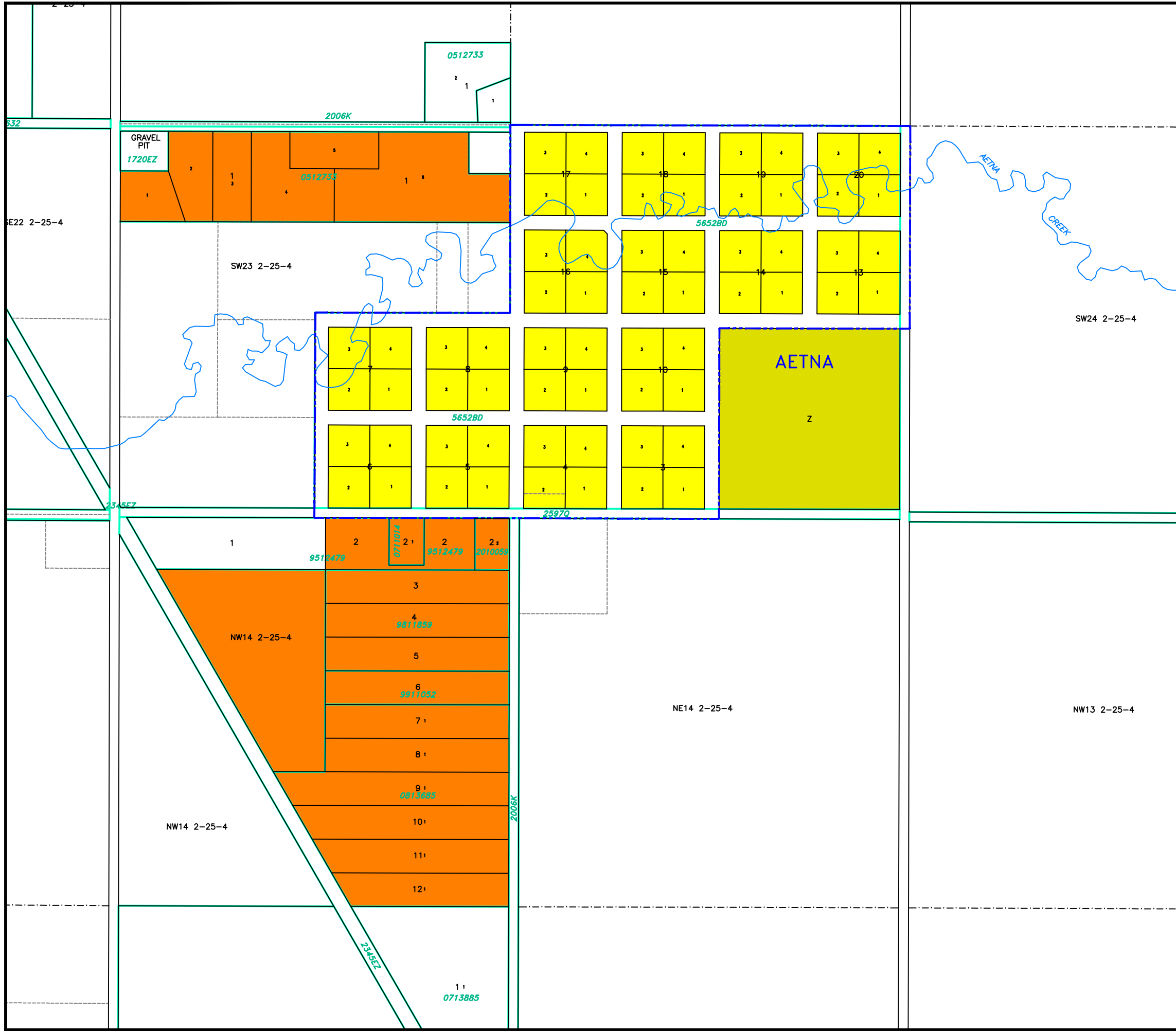


May 28, 2026 N:\Cardston-County\Cardston County LUD & Land Use Redesignations\  
Cardston County LUB 762.2021 May 2021 (LUD Maps Amended to Bylaw 870.2026).dwg



# CARDSTON COUNTY LAND USE DISTRICTS

## MAP 2 HAMLET OF AETNA



### LAND USE DISTRICTS

Bylaw No: 762.2021  
Date: May 25, 2021  
Amending Bylaw 800/2022

-  AGRICULTURAL - AG
-  HAMLET - H
-  SINGLE-LOT COUNTRY RESIDENTIAL - SCR
-  GROUPED COUNTRY RESIDENTIAL - 1 - GCR-1
-  GROUPED COUNTRY RESIDENTIAL - 2 - GCR-2
-  RURAL SMALL HOLDINGS - RSH
-  RURAL RECREATIONAL - RR
-  RURAL COMMERCIAL/INDUSTRIAL 1 - RCI 1
-  RURAL COMMERCIAL/INDUSTRIAL 2 - RCI 2
-  RURAL COMMERCIAL/INDUSTRIAL 3 - RCI 3
-  DIRECT CONTROL - DC
-  DESIGNATED HAMLET/URBAN BOUNDARY

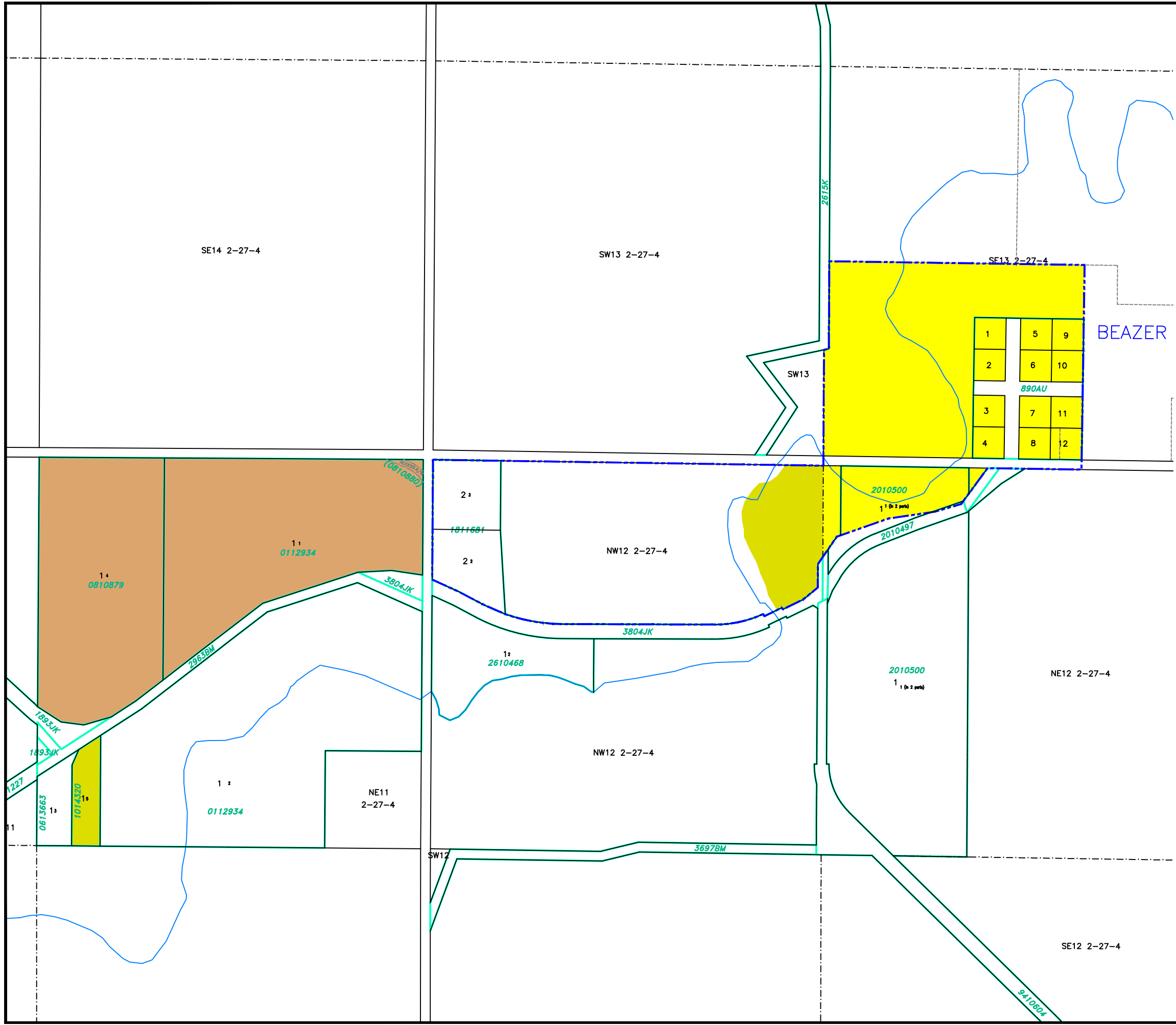
SCALE 1:8000

MAP PREPARED BY:  
OLDMAN RIVER REGIONAL SERVICES COMMISSION  
3105 16th AVENUE NORTH, LETHBRIDGE, ALBERTA  
TEL. 329-1344 T1H 5E8  
"NOT RESPONSIBLE FOR ERRORS OR OMISSIONS"



# CARDSTON COUNTY LAND USE DISTRICTS

## MAP 3 HAMLET OF BEAZER



### LAND USE DISTRICTS

Bylaw No: 762.2021  
Date: May 25, 2021  
Amended To And Including Bylaw #: 835.2024

- AGRICULTURAL - AG
- HAMLET - H
- SINGLE-LOT COUNTRY RESIDENTIAL - SCR
- GROUPED COUNTRY RESIDENTIAL - 1 - GCR -1
- GROUPED COUNTRY RESIDENTIAL - 2 - GCR-2
- RURAL SMALL HOLDINGS - RSH
- RURAL RECREATIONAL - RR
- RURAL COMMERCIAL/INDUSTRIAL 1 - RCI 1
- RURAL COMMERCIAL/INDUSTRIAL 2 - RCI 2
- RURAL COMMERCIAL/INDUSTRIAL 3 - RCI 3
- DIRECT CONTROL - DC
- DESIGNATED HAMLET/URBAN BOUNDARY

SCALE 1:8000

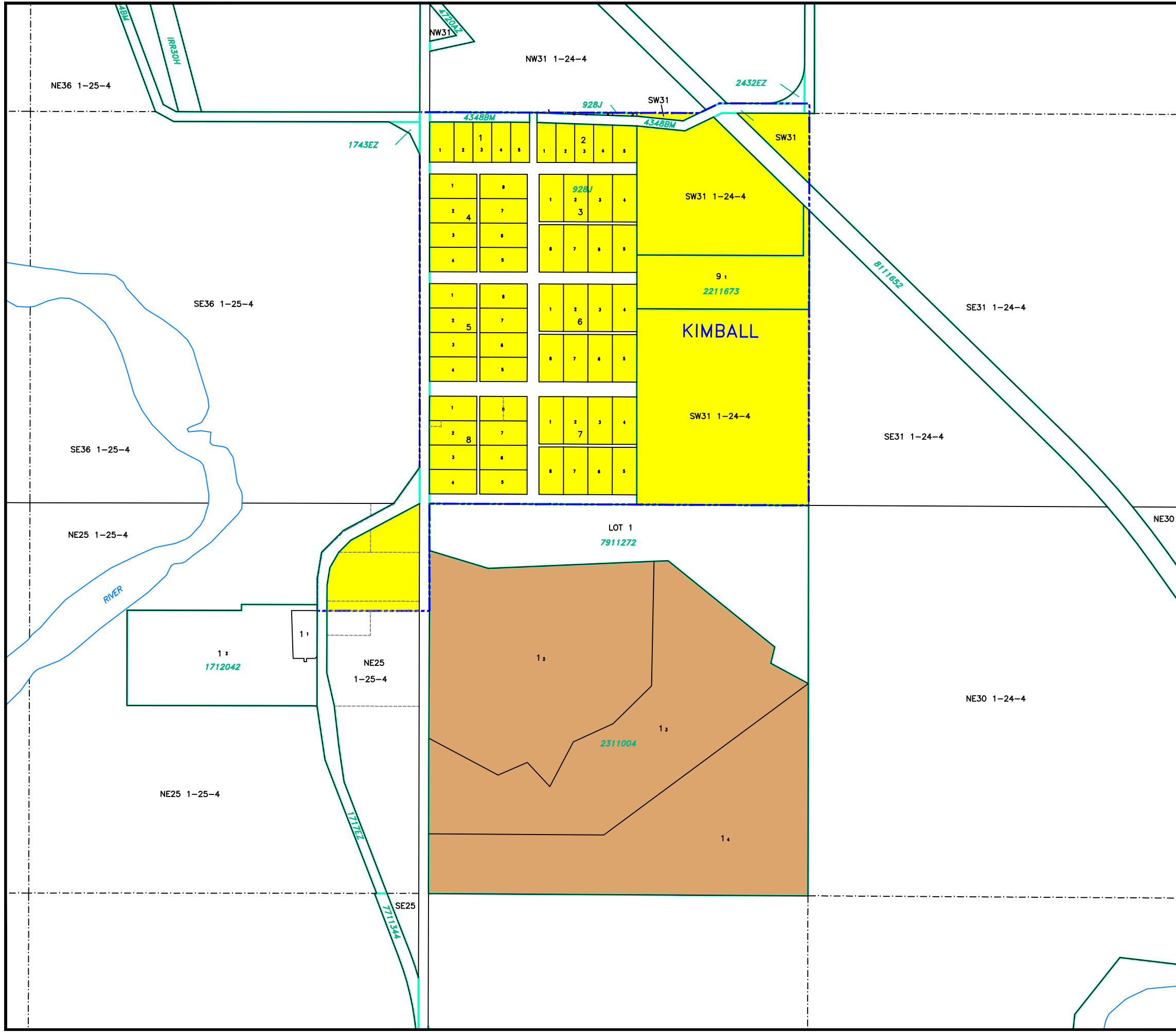
MAP PREPARED BY:  
OLDMAN RIVER REGIONAL SERVICES COMMISSION  
3105 16th AVENUE NORTH, LETHBRIDGE, ALBERTA  
TEL. 329-1344 T1H 555  
\*NOT RESPONSIBLE FOR ERRORS OR OMISSIONS\*





# CARDSTON COUNTY LAND USE DISTRICTS

## MAP 5 HAMLET OF KIMBALL



### LAND USE DISTRICTS

Bylaw No: 762.2021  
Date: May 25, 2021  
Amending Bylaw 801/2022

-  AGRICULTURAL - AG
-  HAMLET - H
-  SINGLE-LOT COUNTRY RESIDENTIAL - SCR
-  GROUPED COUNTRY RESIDENTIAL - 1 - GCR -1
-  GROUPED COUNTRY RESIDENTIAL - 2 - GCR-2
-  RURAL SMALL HOLDINGS - RSH
-  RURAL RECREATIONAL - RR
-  RURAL COMMERCIAL/INDUSTRIAL 1 - RCI 1
-  RURAL COMMERCIAL/INDUSTRIAL 2 - RCI 2
-  RURAL COMMERCIAL/INDUSTRIAL 3 - RCI 3
-  DIRECT CONTROL - DC
-  DESIGNATED HAMLET/URBAN BOUNDARY

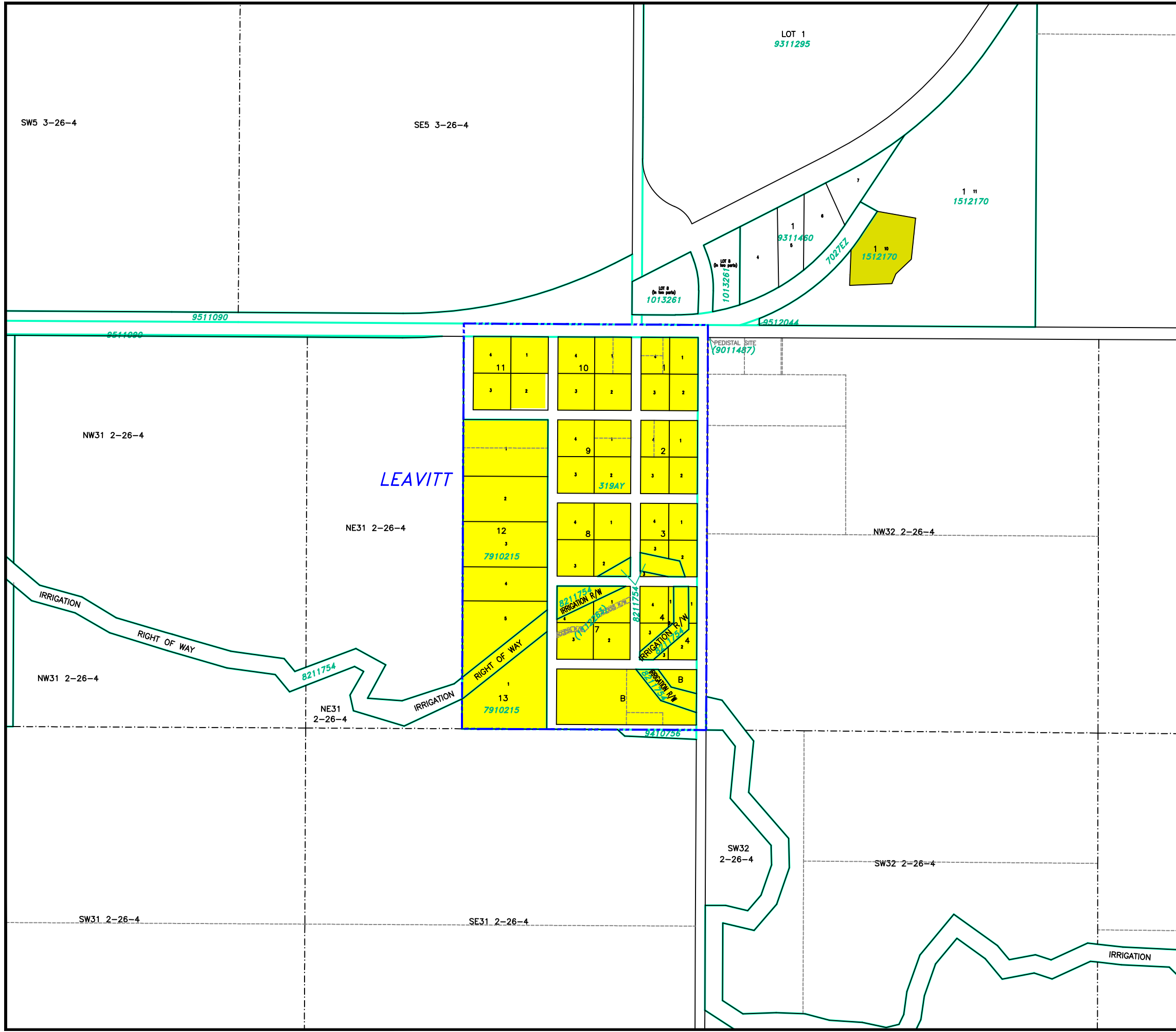
SCALE 1:8000

MAP PREPARED BY:  
OLDMAN RIVER REGIONAL SERVICES COMMISSION  
3105 16th AVENUE NORTH, LETHBRIDGE, ALBERTA  
TEL. 329-1344 T1H 5E5  
\*NOT RESPONSIBLE FOR ERRORS OR OMISSIONS\*



# CARDSTON COUNTY LAND USE DISTRICTS

## MAP 6 HAMLET OF LEAVITT



### LAND USE DISTRICTS

Bylaw No: 762.2021  
Date: May 25, 2021

-  AGRICULTURAL - AG
-  HAMLET - H
-  SINGLE-LOT COUNTRY RESIDENTIAL - SCR
-  GROUPED COUNTRY RESIDENTIAL - 1 - GCR -1
-  GROUPED COUNTRY RESIDENTIAL - 2 - GCR-2
-  RURAL SMALL HOLDINGS - RSH
-  RURAL RECREATIONAL - RR
-  RURAL COMMERCIAL/INDUSTRIAL 1 - RCI 1
-  RURAL COMMERCIAL/INDUSTRIAL 2 - RCI 2
-  RURAL COMMERCIAL/INDUSTRIAL 3 - RCI 3
-  DIRECT CONTROL - DC
-  DESIGNATED HAMLET/URBAN BOUNDARY

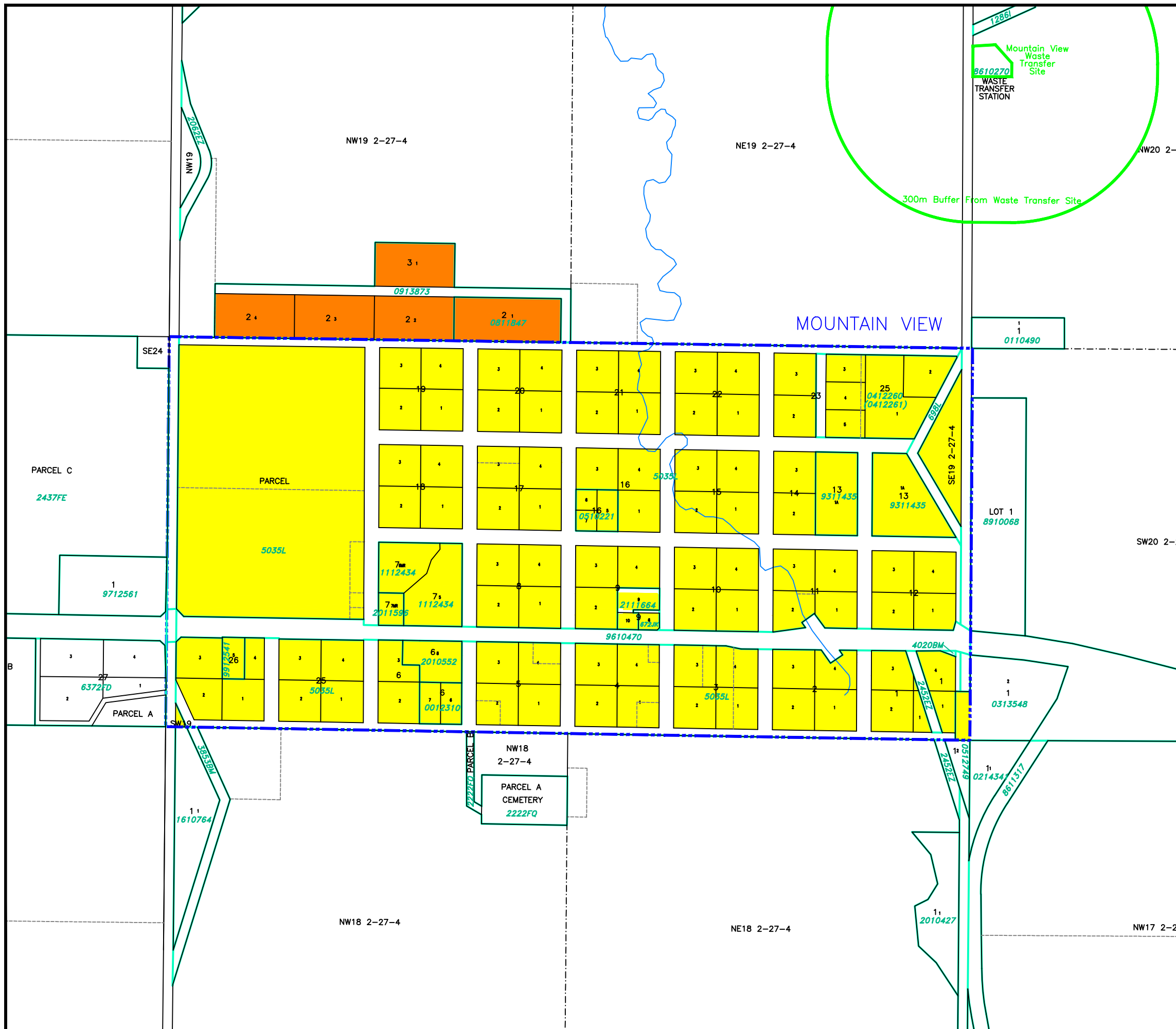
SCALE 1:8000

MAP PREPARED BY:  
OLDMAN RIVER REGIONAL SERVICES COMMISSION  
3105 16th AVENUE NORTH, LETHBRIDGE, ALBERTA  
TEL. 329-1344 T1H 5E8  
"NOT RESPONSIBLE FOR ERRORS OR OMISSIONS"



# CARDSTON COUNTY LAND USE DISTRICTS

## MAP 7 HAMLET OF MOUNTAIN VIEW



### LAND USE DISTRICTS

Bylaw No: 762.2021  
Date: May 25, 2021

-  AGRICULTURAL - AG
-  HAMLET - H
-  SINGLE-LOT COUNTRY RESIDENTIAL - SCR
-  GROUPED COUNTRY RESIDENTIAL - 1 - GCR-1
-  GROUPED COUNTRY RESIDENTIAL - 2 - GCR-2
-  RURAL SMALL HOLDINGS - RSH
-  RURAL RECREATIONAL - RR
-  RURAL COMMERCIAL/INDUSTRIAL 1 - RCI 1
-  RURAL COMMERCIAL/INDUSTRIAL 2 - RCI 2
-  RURAL COMMERCIAL/INDUSTRIAL 3 - RCI 3
-  DIRECT CONTROL - DC
-  DESIGNATED HAMLET/URBAN BOUNDARY

SCALE 1:8000

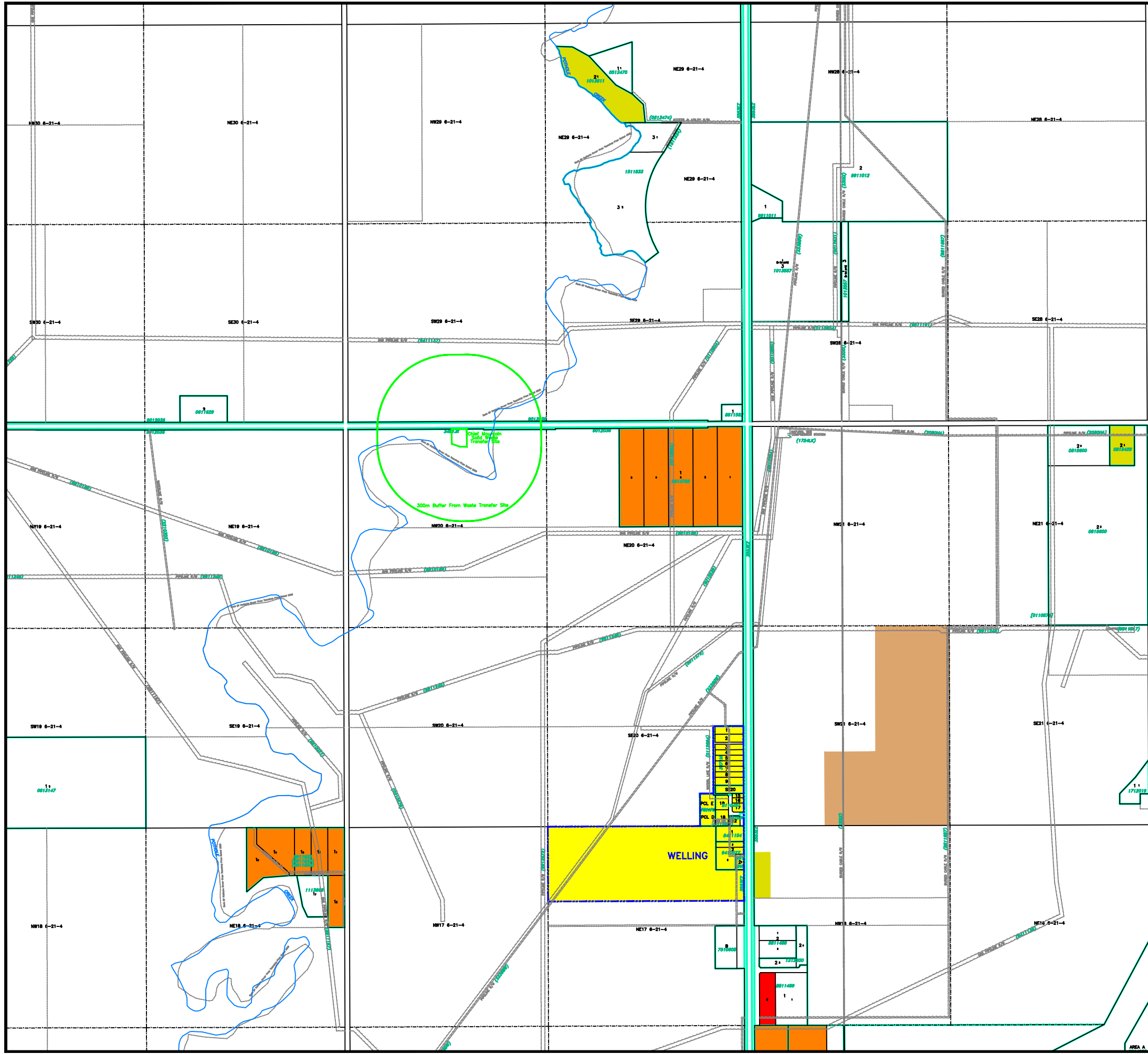
MAP PREPARED BY:  
OLDMAN RIVER REGIONAL SERVICES COMMISSION  
3105 16th AVENUE NORTH, LETHBRIDGE, ALBERTA  
TEL. 329-1344 T1H 5E8  
\*NOT RESPONSIBLE FOR ERRORS OR OMISSIONS\*





# CARDSTON COUNTY LAND USE DISTRICTS

## MAP 9 HAMLET OF WELLING



### LAND USE DISTRICTS

Bylaw No: 762.2021  
Date: May 25, 2021  
Amending Bylaw 856.2025

-  AGRICULTURAL - AG
-  HAMLET - H
-  SINGLE-LOT COUNTRY RESIDENTIAL - SCR
-  GROUPED COUNTRY RESIDENTIAL - 1 - GCR-1
-  GROUPED COUNTRY RESIDENTIAL - 2 - GCR-2
-  RURAL SMALL HOLDINGS - RSH
-  RURAL RECREATIONAL - RR
-  RURAL COMMERCIAL/INDUSTRIAL 1 - RCI 1
-  RURAL COMMERCIAL/INDUSTRIAL 2 - RCI 2
-  RURAL COMMERCIAL/INDUSTRIAL 3 - RCI 3
-  DIRECT CONTROL - DC
-  DESIGNATED HAMLET/URBAN BOUNDARY

SCALE 1:8000

MAP PREPARED BY:  
OLDMAN RIVER REGIONAL SERVICES COMMISSION  
3105 16th AVENUE NORTH, LETHBRIDGE, ALBERTA  
TEL. 329-1344 T1H 5E8  
"NOT RESPONSIBLE FOR ERRORS OR OMISSIONS"





SE9 3-24-4

# CARDSTON COUNTY LAND USE DISTRICTS

## MAP 11 HAMLET OF WOOLFORD

### WOOLFORD

1

9510982

NE4 3-24-4

LOT 3  
0013172

LOT 2  
9510385

LOT 1  
9611245

NE4 3-24-4

SE4 3-24-4

### LAND USE DISTRICTS

Bylaw No: 762.2021  
Date: May 25, 2021

-  AGRICULTURAL - AG
-  HAMLET - H
-  SINGLE-LOT COUNTRY RESIDENTIAL - SCR
-  GROUPED COUNTRY RESIDENTIAL - 1 - GCR-1
-  GROUPED COUNTRY RESIDENTIAL - 2 - GCR-2
-  RURAL SMALL HOLDINGS - RSH
-  RURAL RECREATIONAL - RR
-  RURAL COMMERCIAL/INDUSTRIAL 1 - RCI 1
-  RURAL COMMERCIAL/INDUSTRIAL 2 - RCI 2
-  RURAL COMMERCIAL/INDUSTRIAL 3 - RCI 3
-  DIRECT CONTROL - DC
-  DESIGNATED HAMLET/URBAN BOUNDARY

SCALE 1:5000

MAP PREPARED BY:  
OLDMAN RIVER REGIONAL SERVICES COMMISSION  
3109 18th AVENUE NORTH, LETHBRIDGE, ALBERTA  
TEL: 309-1344 FAX: 309-1344  
"NOT RESPONSIBLE FOR ERRORS OR OMISSIONS"



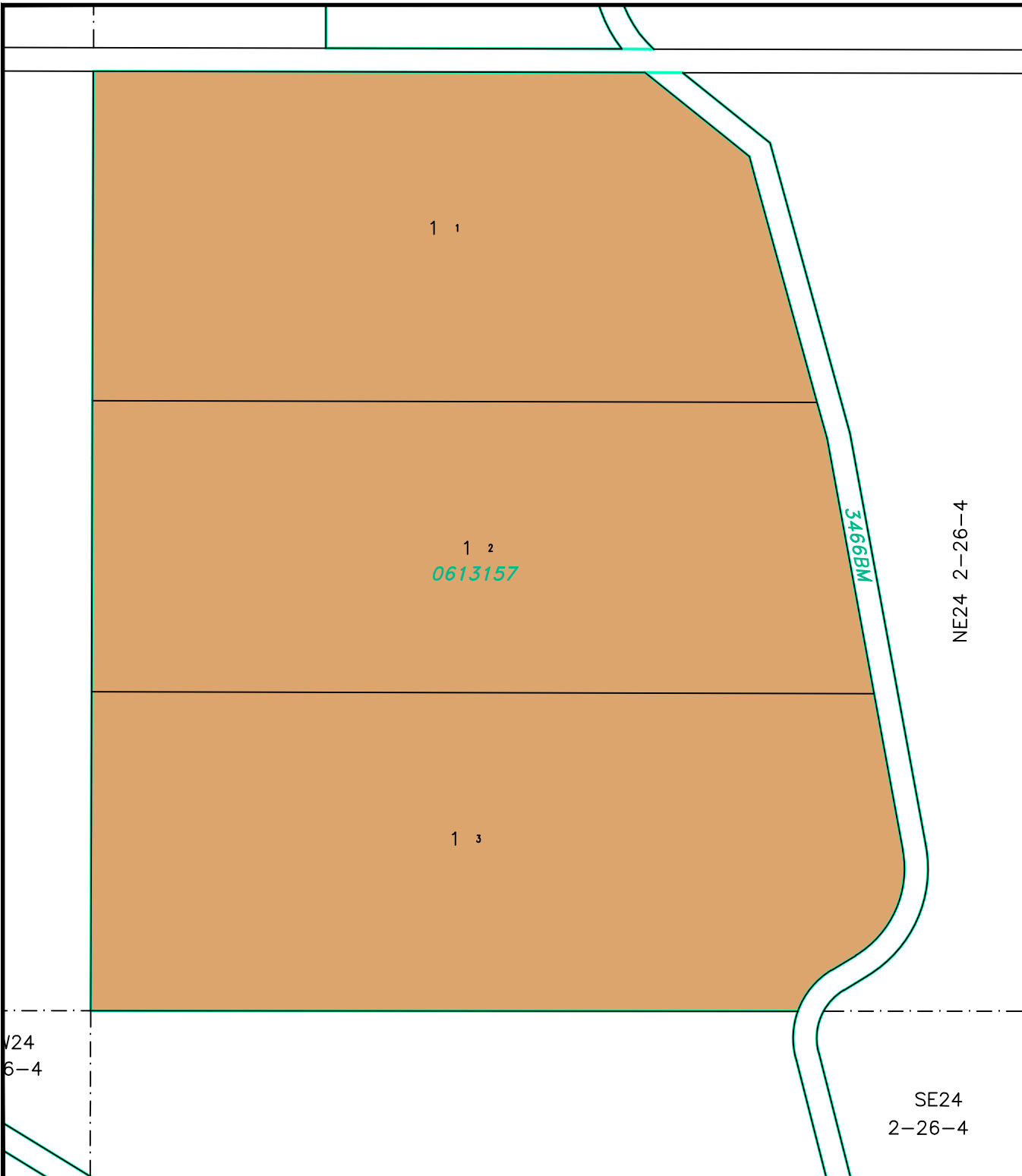
May 28, 2026 N:\Cardston-County\Cardston County LUD & Land Use Redesignations\  
Cardston County LUB 762.2021 May 2021 (LUD Maps Amended to Bylaw 870.2026).dwg

8870110

(CPR RW302)

# CARDSTON COUNTY LAND USE DISTRICTS

**MAP 12**  
NE 1/4 SEC 24, TWP 2, RGE 26, W4M



## LAND USE DISTRICTS

Bylaw No: 762.2021  
Date: May 25, 2021

-  AGRICULTURAL - AG
-  HAMLET - H
-  SINGLE-LOT COUNTRY RESIDENTIAL - SCR
-  GROUPED COUNTRY RESIDENTIAL - 1 - GCR -1
-  GROUPED COUNTRY RESIDENTIAL - 2 - GCR-2
-  RURAL SMALL HOLDINGS - RSH
-  RURAL RECREATIONAL - RR
-  RURAL COMMERCIAL/INDUSTRIAL 1 - RCI 1
-  RURAL COMMERCIAL/INDUSTRIAL 2 - RCI 2
-  RURAL COMMERCIAL/INDUSTRIAL 3 - RCI 3
-  DIRECT CONTROL - DC
-  DESIGNATED HAMLET/URBAN BOUNDARY

SCALE 1:5000

MAP PREPARED BY:  
OLDMAN RIVER REGIONAL SERVICES COMMISSION  
3109 18th AVENUE NORTH, LETHBRIDGE, ALBERTA  
TEL: 309-1344 FAX: 309-1344  
"NOT RESPONSIBLE FOR ERRORS OR OMISSIONS"

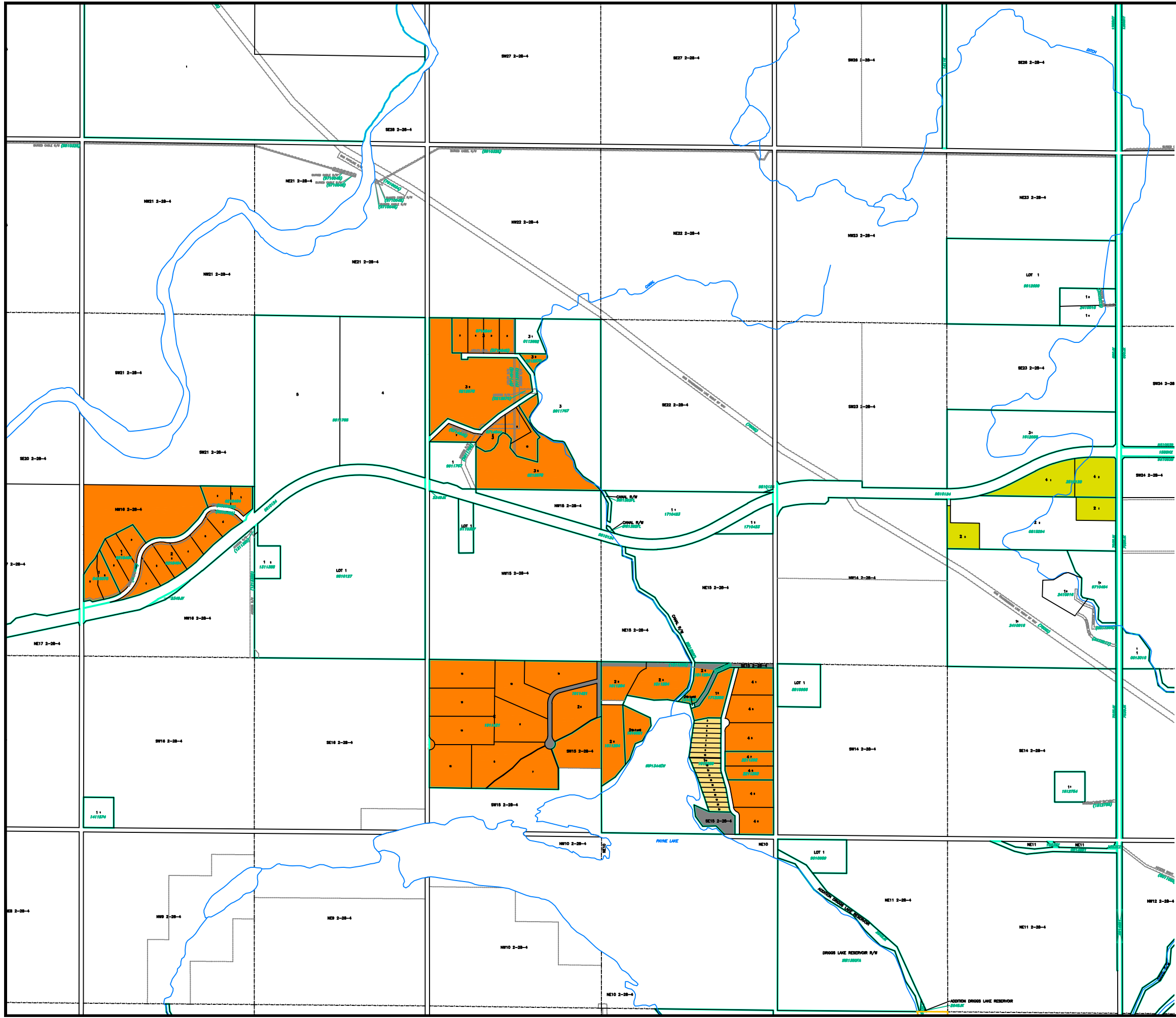


May 28, 2026 N:\Cardston-County\Cardston County LUD & Land Use Redesignations\  
Cardston County LUB 762.2021 May 2021 (LUD Maps Amended to Bylaw 870.2026).dwg

# CARDSTON COUNTY LAND USE DISTRICTS

## MAP 13

PORTION OF TWP 2, RGE 28, W 4 M



### LAND USE DISTRICTS

Bylaw No: 762.2021  
Date: May 25, 2021  
Amending Bylaw 830/2023

- AGRICULTURAL - AG
- HAMLET - H
- SINGLE-LOT COUNTRY RESIDENTIAL - SCR
- GROUPED COUNTRY RESIDENTIAL - 1 - GCR-1
- GROUPED COUNTRY RESIDENTIAL - 2 - GCR-2
- RURAL SMALL HOLDINGS - RSH
- RURAL RECREATIONAL - RR
- RURAL COMMERCIAL/INDUSTRIAL 1 - RCI 1
- RURAL COMMERCIAL/INDUSTRIAL 2 - RCI 2
- RURAL COMMERCIAL/INDUSTRIAL 3 - RCI 3
- DIRECT CONTROL - DC
- DESIGNATED HAMLET/URBAN BOUNDARY

SCALE 1:9000

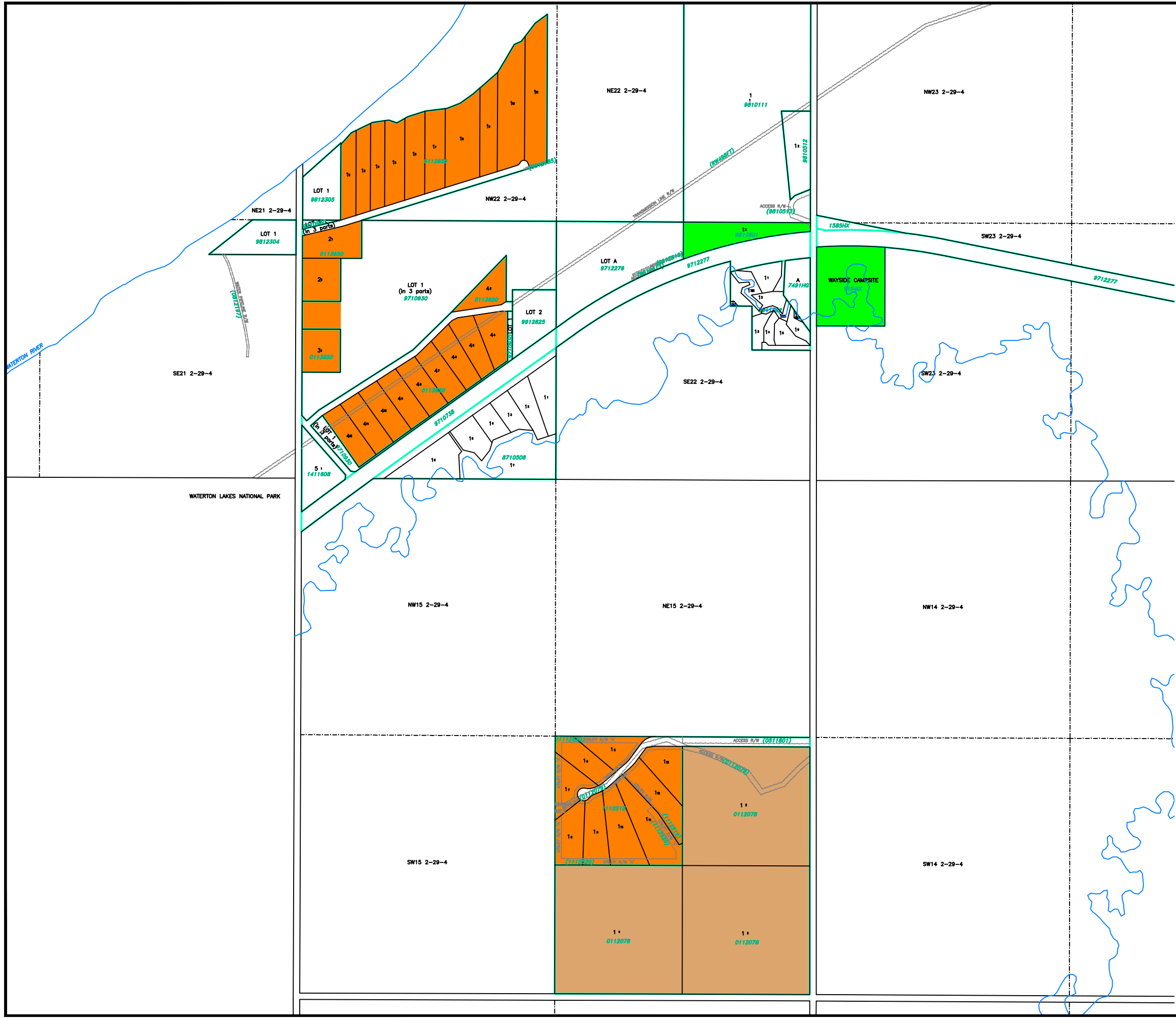
MAP PREPARED BY:  
OLDMAN RIVER REGIONAL SERVICES COMMISSION  
3105 16th AVENUE NORTH, LETHBRIDGE, ALBERTA  
TEL. 329-1344 T1H 5E5  
"NOT RESPONSIBLE FOR ERRORS OR OMISSIONS"



# CARDSTON COUNTY LAND USE DISTRICTS

## MAP 14

PORTION OF TWP 2, RGE 29, W 4 M



### LAND USE DISTRICTS

Bylaw No: 762.2021  
Date: May 25, 2021

-  AGRICULTURAL - AG
-  HAMLET - H
-  SINGLE-LOT COUNTRY RESIDENTIAL - SCR
-  GROUPED COUNTRY RESIDENTIAL - 1 - GCR-1
-  GROUPED COUNTRY RESIDENTIAL - 2 - GCR-2
-  RURAL SMALL HOLDINGS - RSH
-  RURAL RECREATIONAL - RR
-  RURAL COMMERCIAL/INDUSTRIAL 1 - RCI 1
-  RURAL COMMERCIAL/INDUSTRIAL 2 - RCI 2
-  RURAL COMMERCIAL/INDUSTRIAL 3 - RCI 3
-  DIRECT CONTROL - DC
-  DESIGNATED HAMLET/URBAN BOUNDARY

SCALE 1: 12 000

MAP PREPARED BY:  
OLDMAN RIVER REGIONAL SERVICES COMMISSION  
3105 16th AVENUE NORTH, LETHBRIDGE, ALBERTA  
TEL. 329-1344 T1H 5E5  
\*NOT RESPONSIBLE FOR ERRORS OR OMISSIONS\*

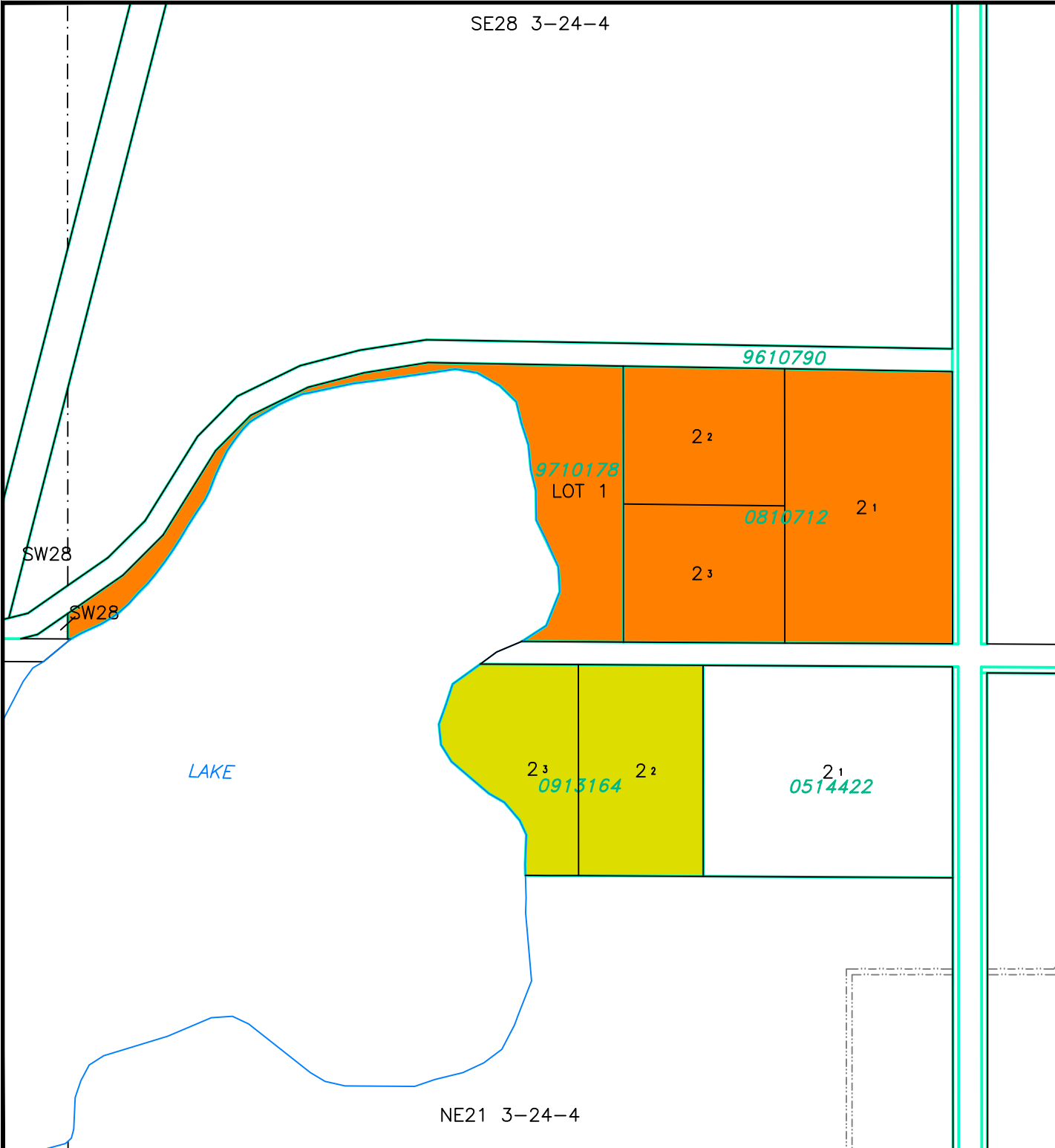


SE28 3-24-4

# CARDSTON COUNTY LAND USE DISTRICTS

## MAP 15

NE 1/4 SEC 21, TWP 3, RGE 24, W 4 M  
SE 1/4 SEC 28, TWP 3, RGE 24, W 4 M



### LAND USE DISTRICTS

Bylaw No: 762.2021  
Date: May 25, 2021

-  AGRICULTURAL - AG
-  HAMLET - H
-  SINGLE-LOT COUNTRY RESIDENTIAL - SCR
-  GROUPED COUNTRY RESIDENTIAL - 1 - GCR-1
-  GROUPED COUNTRY RESIDENTIAL - 2 - GCR-2
-  RURAL SMALL HOLDINGS - RSH
-  RURAL RECREATIONAL - RR
-  RURAL COMMERCIAL/INDUSTRIAL 1 - RCI 1
-  RURAL COMMERCIAL/INDUSTRIAL 2 - RCI 2
-  RURAL COMMERCIAL/INDUSTRIAL 3 - RCI 3
-  DIRECT CONTROL - DC
-  DESIGNATED HAMLET/URBAN BOUNDARY

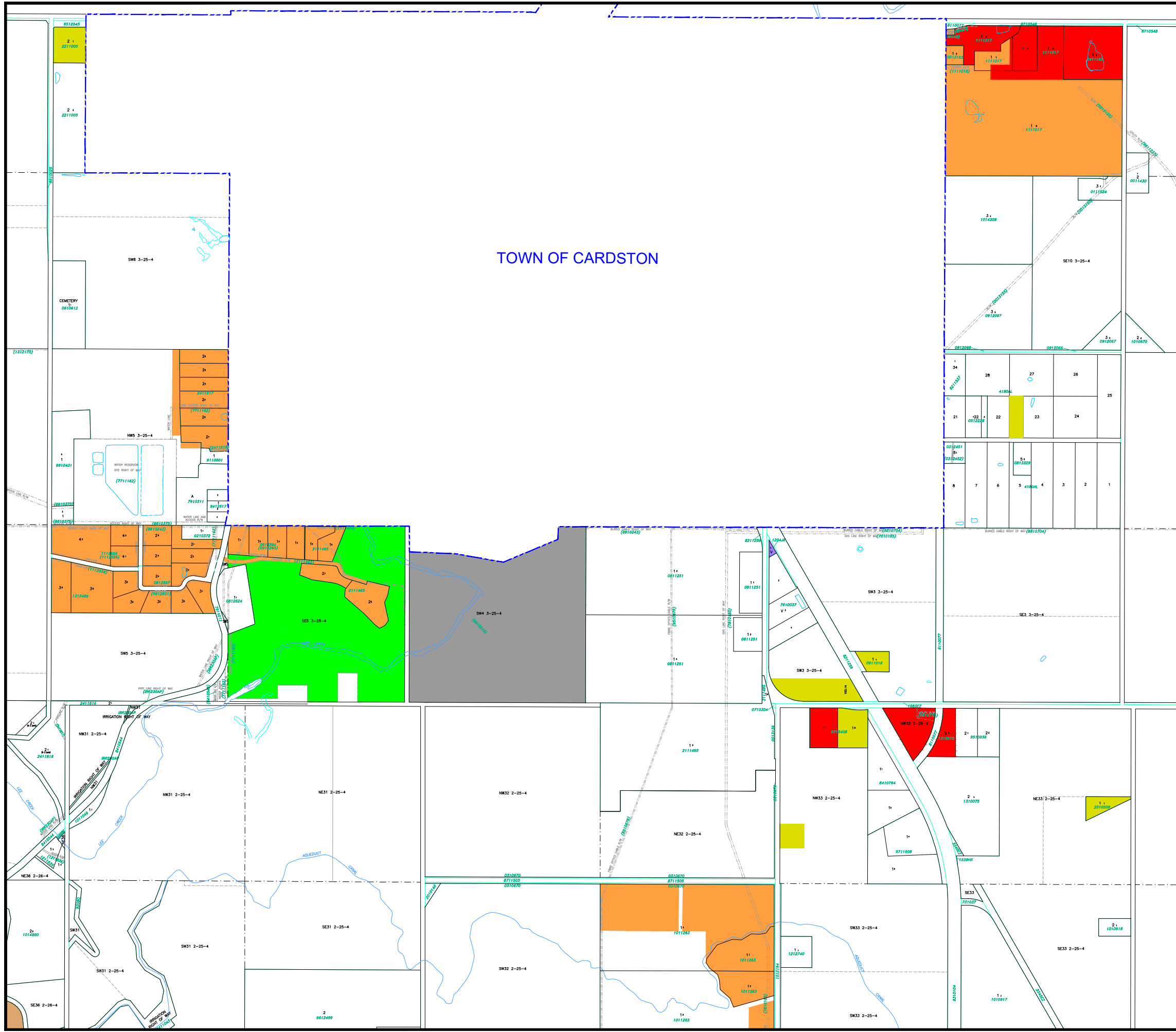
SCALE 1:5000

MAP PREPARED BY:  
OLDMAN RIVER REGIONAL SERVICES COMMISSION  
3109 18th AVENUE NORTH, LETHBRIDGE, ALBERTA  
TEL: 359-1344 FAX: 359-1344  
"NOT RESPONSIBLE FOR ERRORS OR OMISSIONS"



# CARDSTON COUNTY LAND USE DISTRICTS

## MAP 16 PORTION OF TWP 2 & TWP 3, RGE 25, W 4 M



### LAND USE DISTRICTS

Bylaw No: 762.2021  
Date: May 25, 2021

Amending Bylaw 831/2024

- AGRICULTURAL - AG
- HAMLET - H
- SINGLE-LOT COUNTRY RESIDENTIAL - SCR
- GROUPED COUNTRY RESIDENTIAL - 1 - GCR-1
- GROUPED COUNTRY RESIDENTIAL - 2 - GCR-2
- RURAL SMALL HOLDINGS - RSH
- RURAL RECREATIONAL - RR
- RURAL COMMERCIAL/INDUSTRIAL 1 - RCI 1
- RURAL COMMERCIAL/INDUSTRIAL 2 - RCI 2
- RURAL COMMERCIAL/INDUSTRIAL 3 - RCI 3
- DIRECT CONTROL - DC
- DESIGNATED HAMLET/URBAN BOUNDARY

SCALE 1: 17 000

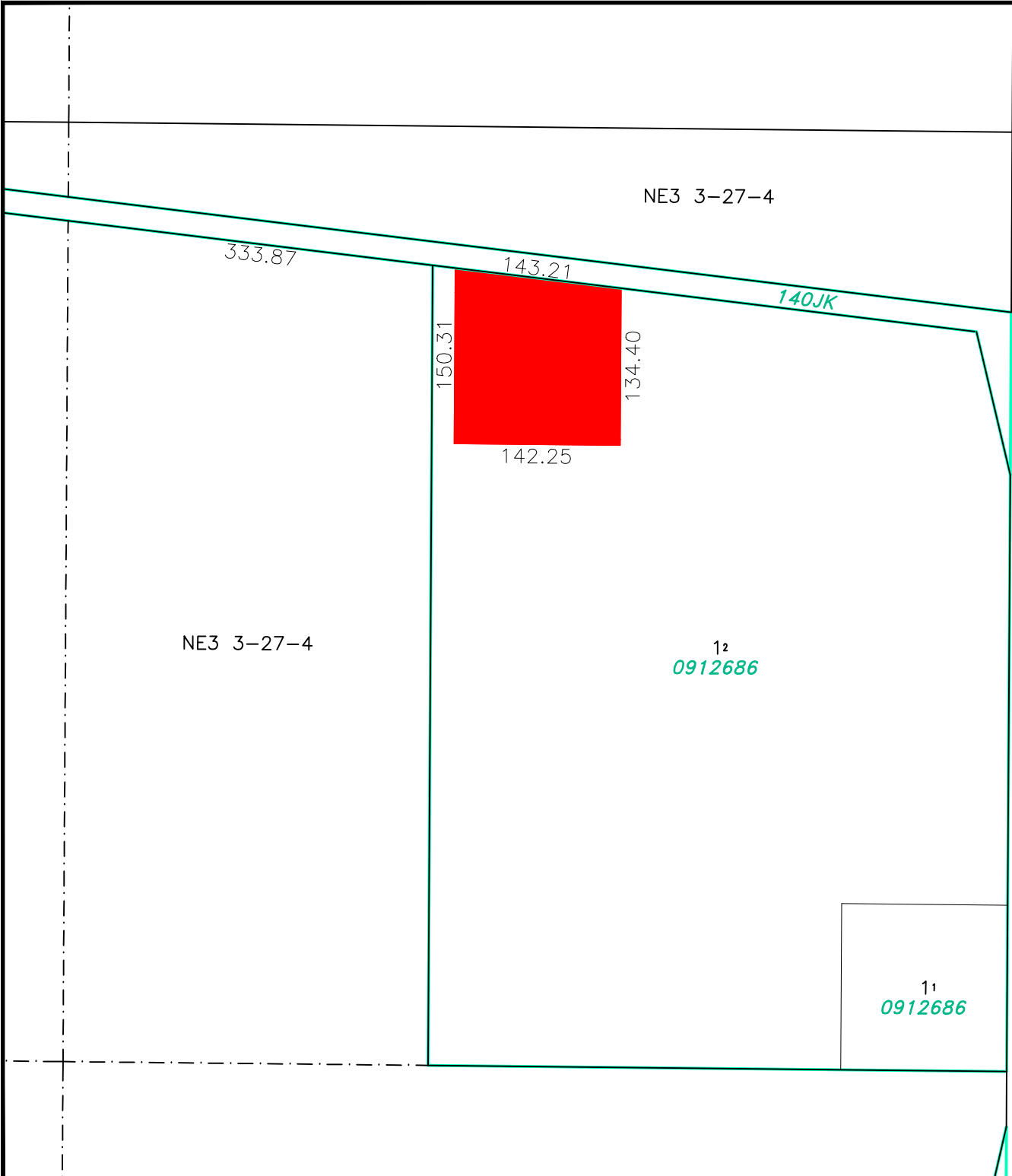
MAP PREPARED BY:  
OLDMAN RIVER REGIONAL SERVICES COMMISSION  
3105 16th AVENUE NORTH, LETHBRIDGE, ALBERTA  
TEL. 329-1344 T1H 5E8  
"NOT RESPONSIBLE FOR ERRORS OR OMISSIONS"



# CARDSTON COUNTY LAND USE DISTRICTS

## MAP 17

NE 1/4 SEC 3, TWP 3, RGE 27, W 4 M



### LAND USE DISTRICTS

Bylaw No: 762.2021  
Date: May 25, 2021

- AGRICULTURAL - AG
- HAMLET - H
- SINGLE-LOT COUNTRY RESIDENTIAL - SCR
- GROUPED COUNTRY RESIDENTIAL - 1 - GCR-1
- GROUPED COUNTRY RESIDENTIAL - 2 - GCR-2
- RURAL SMALL HOLDINGS - RSH
- RURAL RECREATIONAL - RR
- RURAL COMMERCIAL/INDUSTRIAL 1 - RCI 1
- RURAL COMMERCIAL/INDUSTRIAL 2 - RCI 2
- RURAL COMMERCIAL/INDUSTRIAL 3 - RCI 3
- DIRECT CONTROL - DC
- DESIGNATED HAMLET/URBAN BOUNDARY

SCALE 1:5000

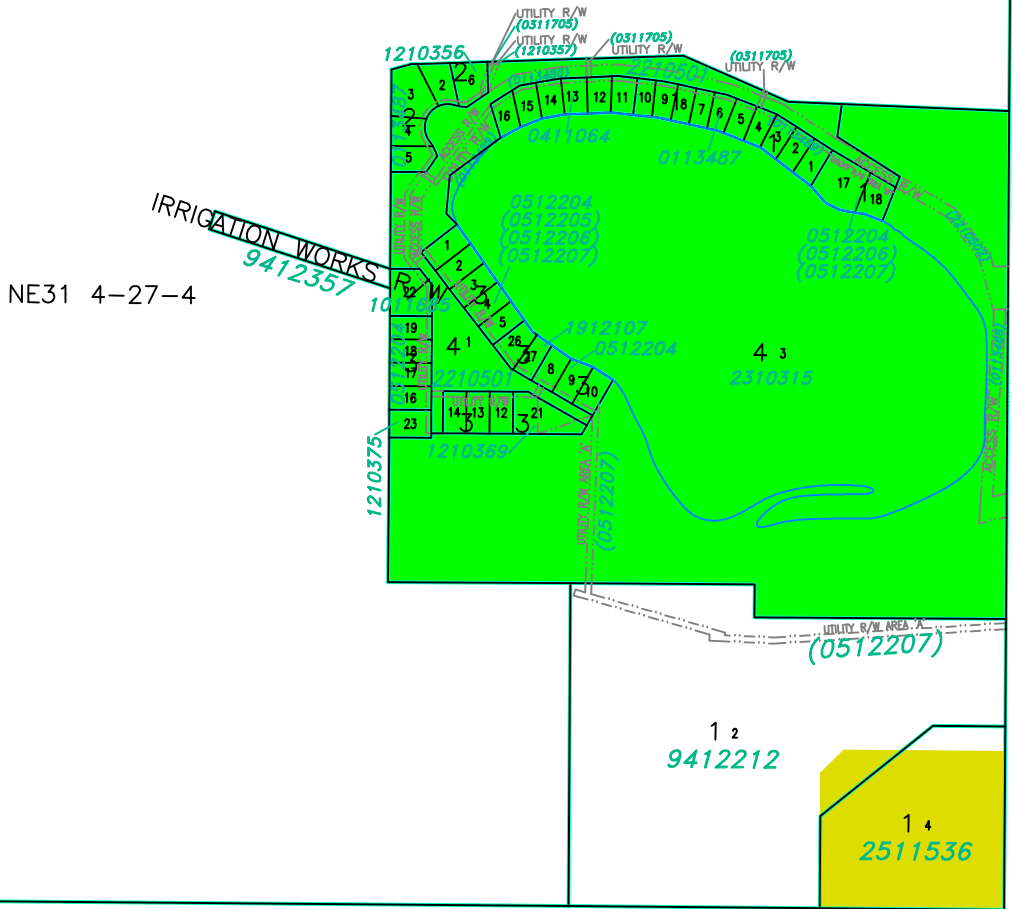
MAP PREPARED BY:  
OLDMAN RIVER REGIONAL SERVICES COMMISSION  
3109 18th AVENUE NORTH, LETHBRIDGE, ALBERTA  
TEL: 309-1344 FAX: 309-1344  
"NOT RESPONSIBLE FOR ERRORS OR OMISSIONS"



# CARDSTON COUNTY LAND USE DISTRICTS

## MAP 18

NE 1/4 SEC 31, TWP 4, RGE 27, W 4 M



### LAND USE DISTRICTS

Bylaw No: 762.2021  
Date: May 25, 2021  
Amending Bylaw 782/2021

- AGRICULTURAL - AG
- HAMLET - H
- SINGLE-LOT COUNTRY RESIDENTIAL - SCR
- GROUPED COUNTRY RESIDENTIAL - 1 - GCR-1
- GROUPED COUNTRY RESIDENTIAL - 2 - GCR-2
- RURAL SMALL HOLDINGS - RSH
- RURAL RECREATIONAL - RR
- RURAL COMMERCIAL/INDUSTRIAL 1 - RCI 1
- RURAL COMMERCIAL/INDUSTRIAL 2 - RCI 2
- RURAL COMMERCIAL/INDUSTRIAL 3 - RCI 3
- DIRECT CONTROL - DC
- DESIGNATED HAMLET/URBAN BOUNDARY

SCALE 1:5000

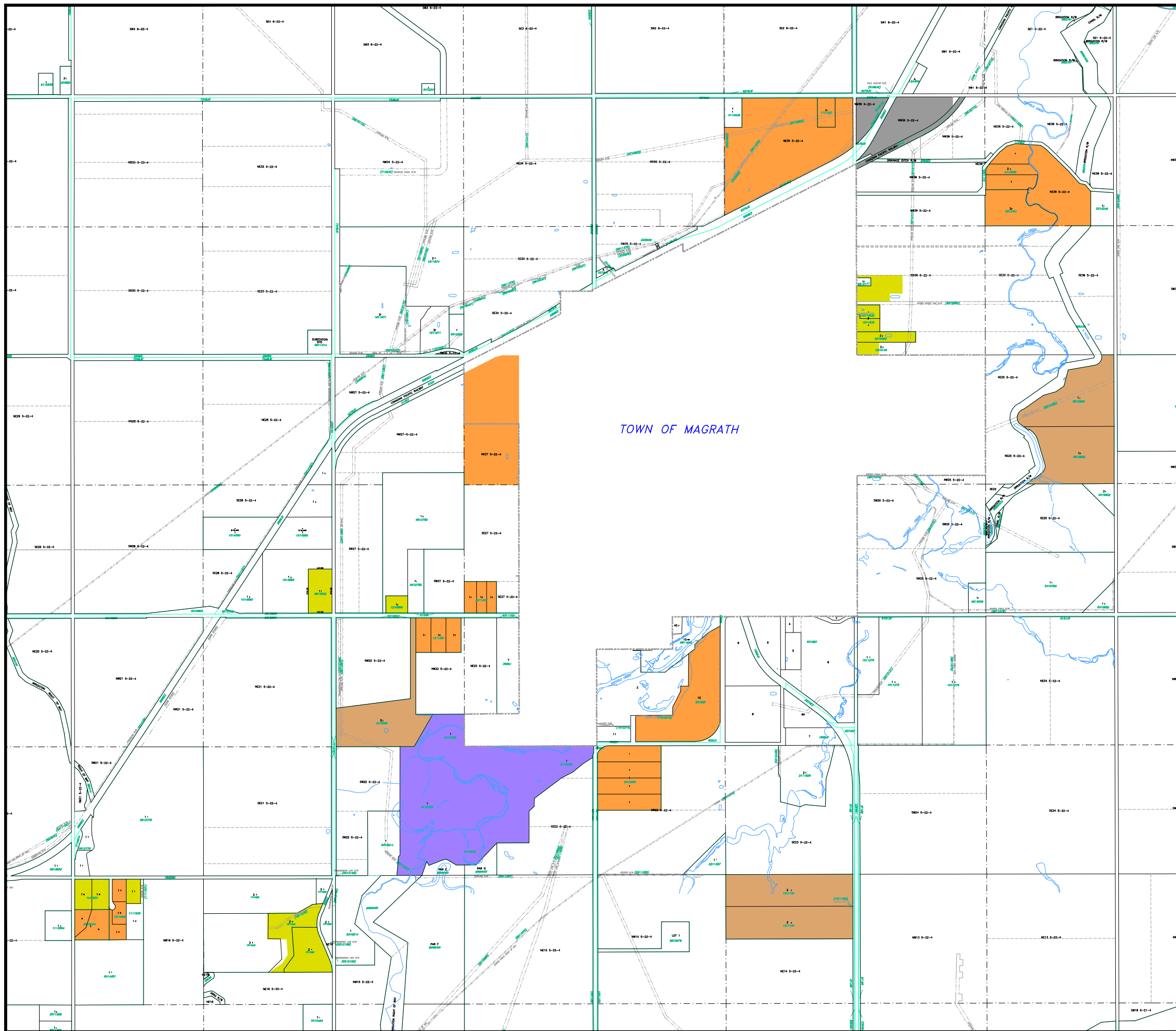
MAP PREPARED BY:  
OLDMAN RIVER REGIONAL SERVICES COMMISSION  
3109 18th AVENUE NORTH, LEATHERHEAD, ALBERTA  
TEL: 591-1344 TFW: 591-  
"NOT RESPONSIBLE FOR ERRORS OR OMISSIONS"



# CARDSTON COUNTY LAND USE DISTRICTS

## MAP 19

PORTION OF TWP 5, RGE 22, W 4 M



TOWN OF MAGRATH

### LAND USE DISTRICTS

Bylaw No: 762.2021

Date: May 25, 2021

Amended To Bylaw #: 870.2026

-  AGRICULTURAL - AG
-  HAMLET - H
-  SINGLE-LOT COUNTRY RESIDENTIAL - SCR
-  GROUPED COUNTRY RESIDENTIAL - 1 - GCR-1
-  GROUPED COUNTRY RESIDENTIAL - 2 - GCR-2
-  RURAL SMALL HOLDINGS - RSH
-  RURAL RECREATIONAL - RR
-  RURAL COMMERCIAL/INDUSTRIAL 1 - RCI 1
-  RURAL COMMERCIAL/INDUSTRIAL 2 - RCI 2
-  RURAL COMMERCIAL/INDUSTRIAL 3 - RCI 3
-  DIRECT CONTROL - DC
-  DESIGNATED HAMLET/URBAN BOUNDARY

SCALE 1: 18 000

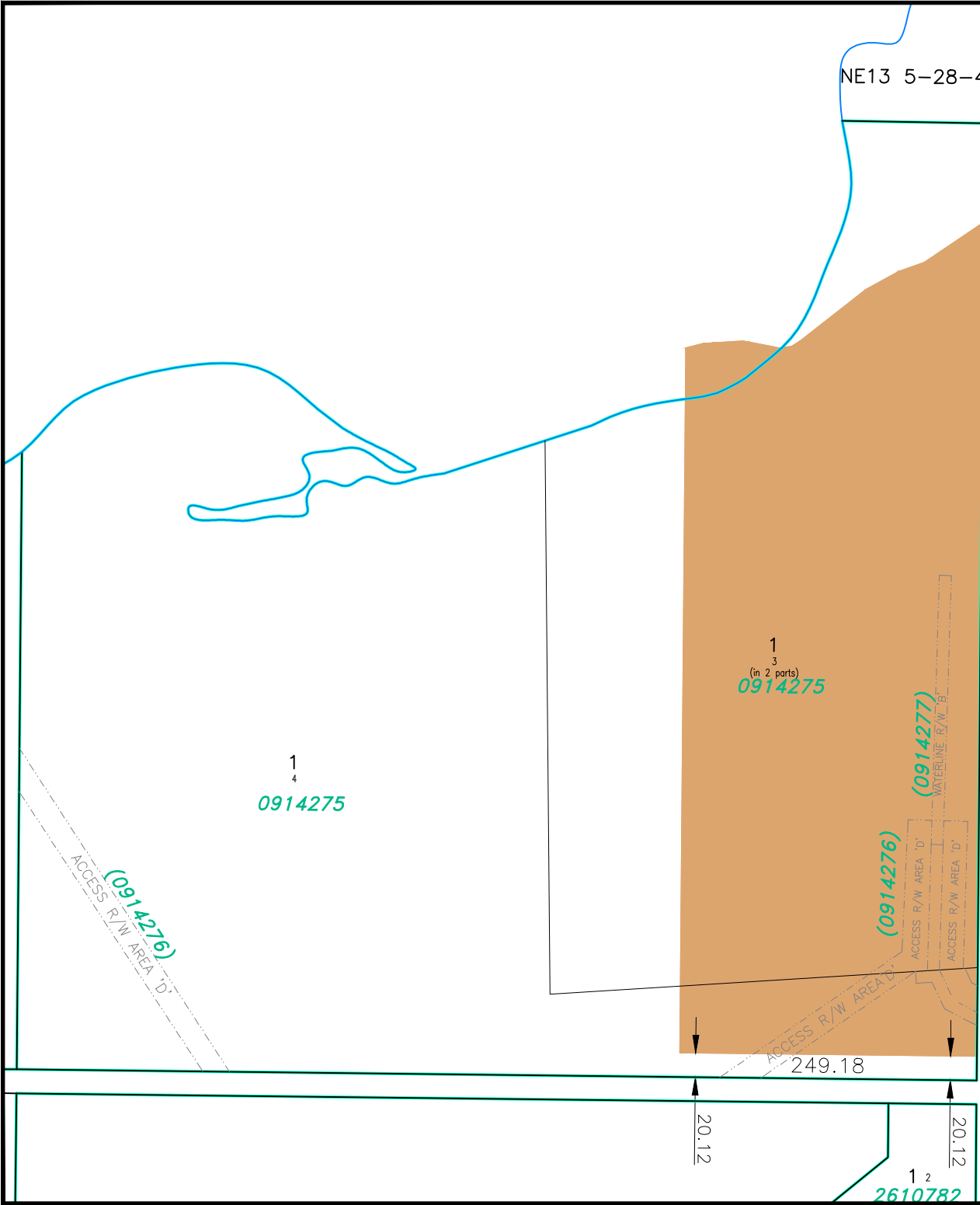
MAP PREPARED BY:  
OLDMAN RIVER REGIONAL SERVICES COMMISSION  
3105 16th AVENUE NORTH, LETHBRIDGE, ALBERTA  
TEL. 329-1344 T1H 5E8  
"NOT RESPONSIBLE FOR ERRORS OR OMISSIONS"



May 28, 2026 N:\Cardston-County\Cardston County LUD & Land Use Redesignations\  
Cardston County LUB 762.2021 May 2021 (LUD Maps Amended to Bylaw 870.2026).dwg

# CARDSTON COUNTY LAND USE DISTRICTS

MAP 20  
SE 1/4 SEC 13, TWP 5, RGE 28, W 4 M



### LAND USE DISTRICTS

Bylaw No: 762.2021  
Date: May 25, 2021

-  AGRICULTURAL - AG
-  HAMLET - H
-  SINGLE-LOT COUNTRY RESIDENTIAL - SCR
-  GROUPED COUNTRY RESIDENTIAL - 1 - GCR-1
-  GROUPED COUNTRY RESIDENTIAL - 2 - GCR-2
-  RURAL SMALL HOLDINGS - RSH
-  RURAL RECREATIONAL - RR
-  RURAL COMMERCIAL/INDUSTRIAL 1 - RCI 1
-  RURAL COMMERCIAL/INDUSTRIAL 2 - RCI 2
-  RURAL COMMERCIAL/INDUSTRIAL 3 - RCI 3
-  DIRECT CONTROL - DC
-  DESIGNATED HAMLET/URBAN BOUNDARY

SCALE 1:5000

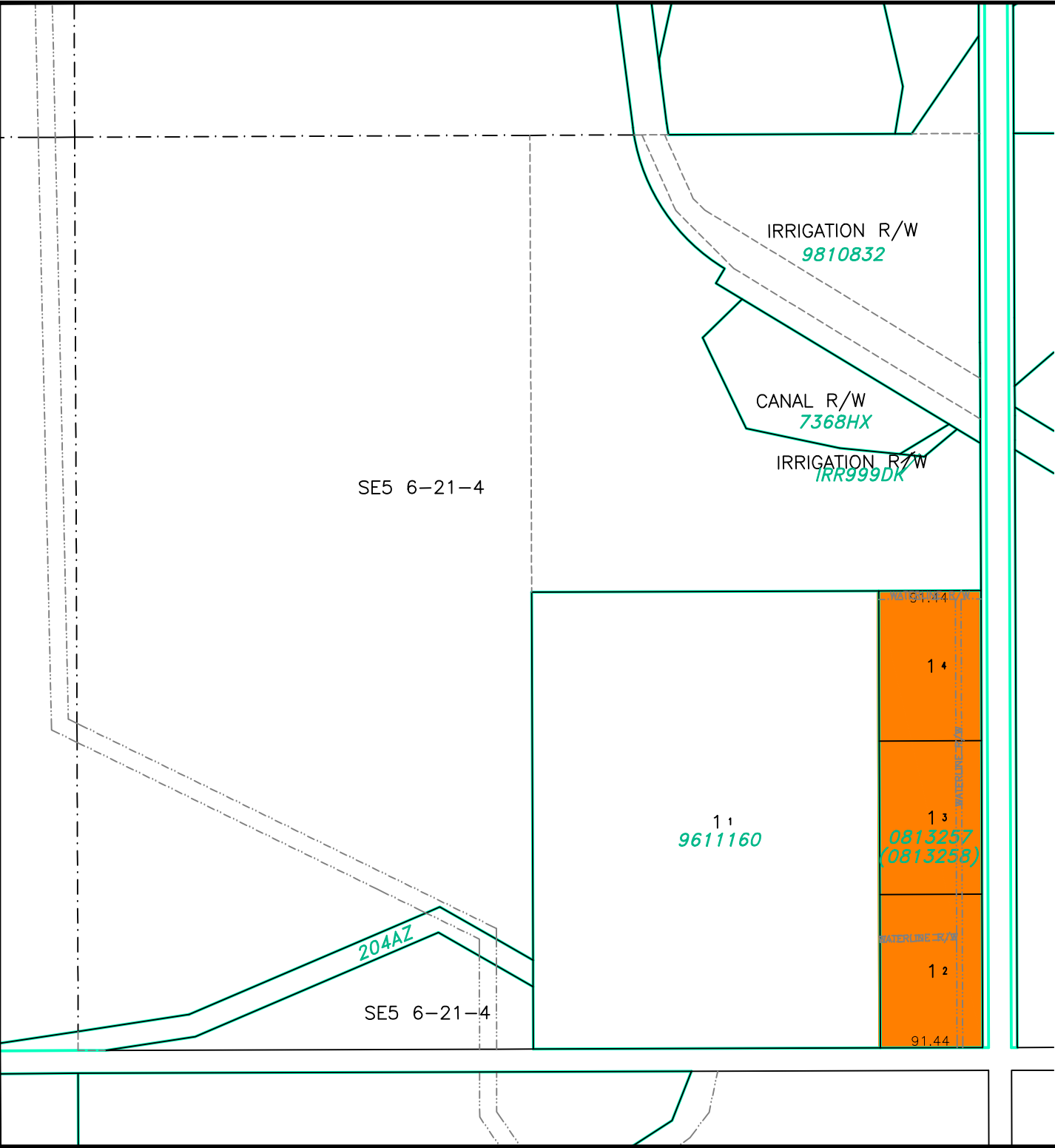
MAP PREPARED BY:  
OLDMAN RIVER REGIONAL SERVICES COMMISSION  
3109 18th AVENUE NORTH, LETHBRIDGE, ALBERTA  
TEL: 309-1344 FAX: 309-1344  
"NOT RESPONSIBLE FOR ERRORS OR OMISSIONS"



# CARDSTON COUNTY LAND USE DISTRICTS

## MAP 21

SE 1/4 SEC 5, TWP 6, RGE 21, W 4 M



### LAND USE DISTRICTS

Bylaw No: 762.2021  
Date: May 25, 2021

-  AGRICULTURAL - AG
-  HAMLET - H
-  SINGLE-LOT COUNTRY RESIDENTIAL - SCR
-  GROUPED COUNTRY RESIDENTIAL - 1 - GCR-1
-  GROUPED COUNTRY RESIDENTIAL - 2 - GCR-2
-  RURAL SMALL HOLDINGS - RSH
-  RURAL RECREATIONAL - RR
-  RURAL COMMERCIAL/INDUSTRIAL 1 - RCI 1
-  RURAL COMMERCIAL/INDUSTRIAL 2 - RCI 2
-  RURAL COMMERCIAL/INDUSTRIAL 3 - RCI 3
-  DIRECT CONTROL - DC
-  DESIGNATED HAMLET/URBAN BOUNDARY

SCALE 1:5000

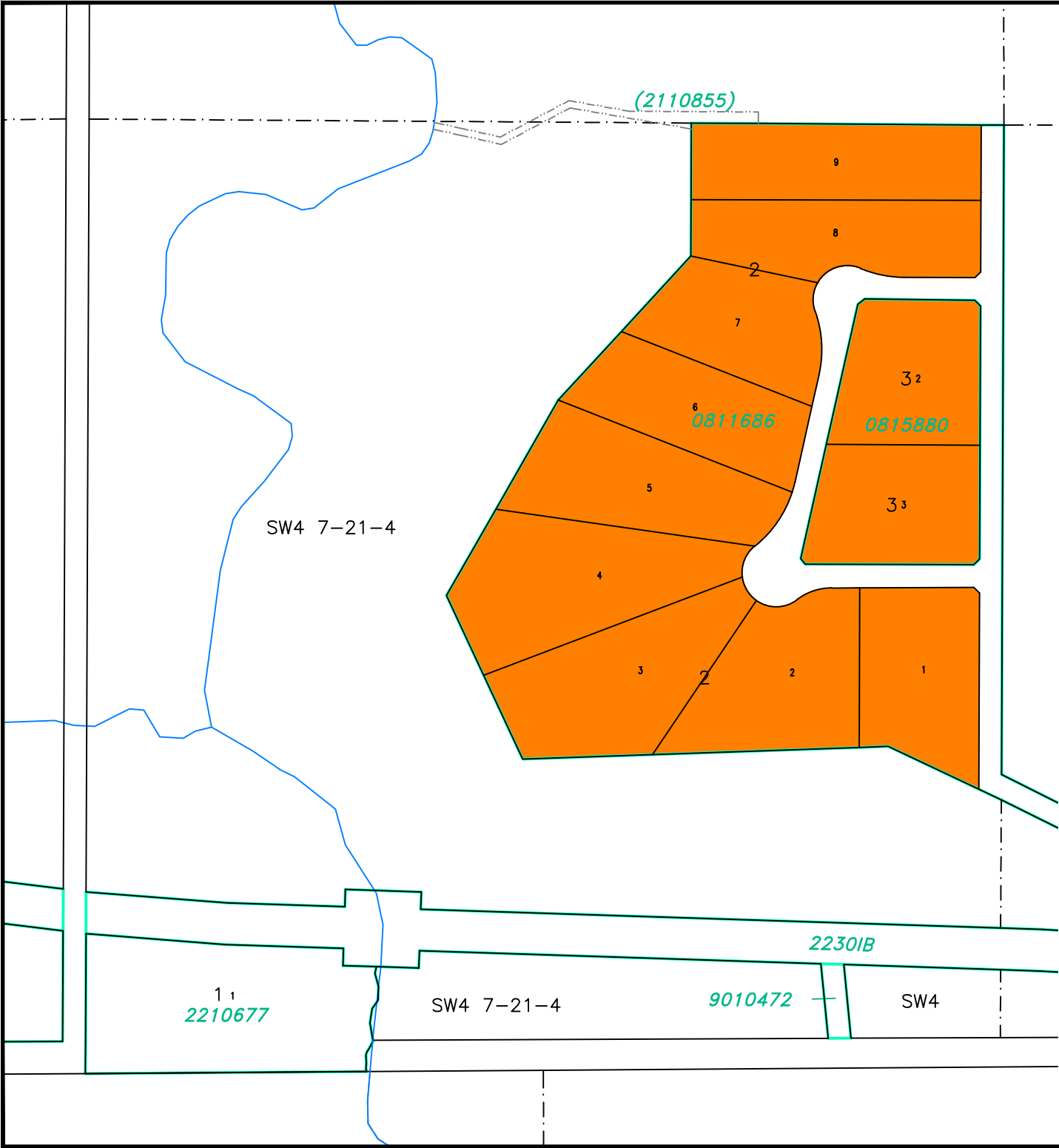
MAP PREPARED BY:  
OLDMAN RIVER REGIONAL SERVICES COMMISSION  
3109 18th AVENUE NORTH, LETHBRIDGE, ALBERTA  
TEL: 359-1344 FAX: 359-1344  
"NOT RESPONSIBLE FOR ERRORS OR OMISSIONS"



# CARDSTON COUNTY LAND USE DISTRICTS

## MAP 22

SW 1/4 SEC 4, TWP 7, RGE 21, W 4 M



### LAND USE DISTRICTS

Bylaw No: 762.2021  
Date: May 25, 2021

- AGRICULTURAL - AG
- HAMLET - H
- SINGLE-LOT COUNTRY RESIDENTIAL - SCR
- GROUPED COUNTRY RESIDENTIAL - 1 - GCR-1
- GROUPED COUNTRY RESIDENTIAL - 2 - GCR-2
- RURAL SMALL HOLDINGS - RSH
- RURAL RECREATIONAL - RR
- RURAL COMMERCIAL/INDUSTRIAL 1 - RCI 1
- RURAL COMMERCIAL/INDUSTRIAL 2 - RCI 2
- RURAL COMMERCIAL/INDUSTRIAL 3 - RCI 3
- DIRECT CONTROL - DC
- DESIGNATED HAMLET/URBAN BOUNDARY

SCALE 1:5000

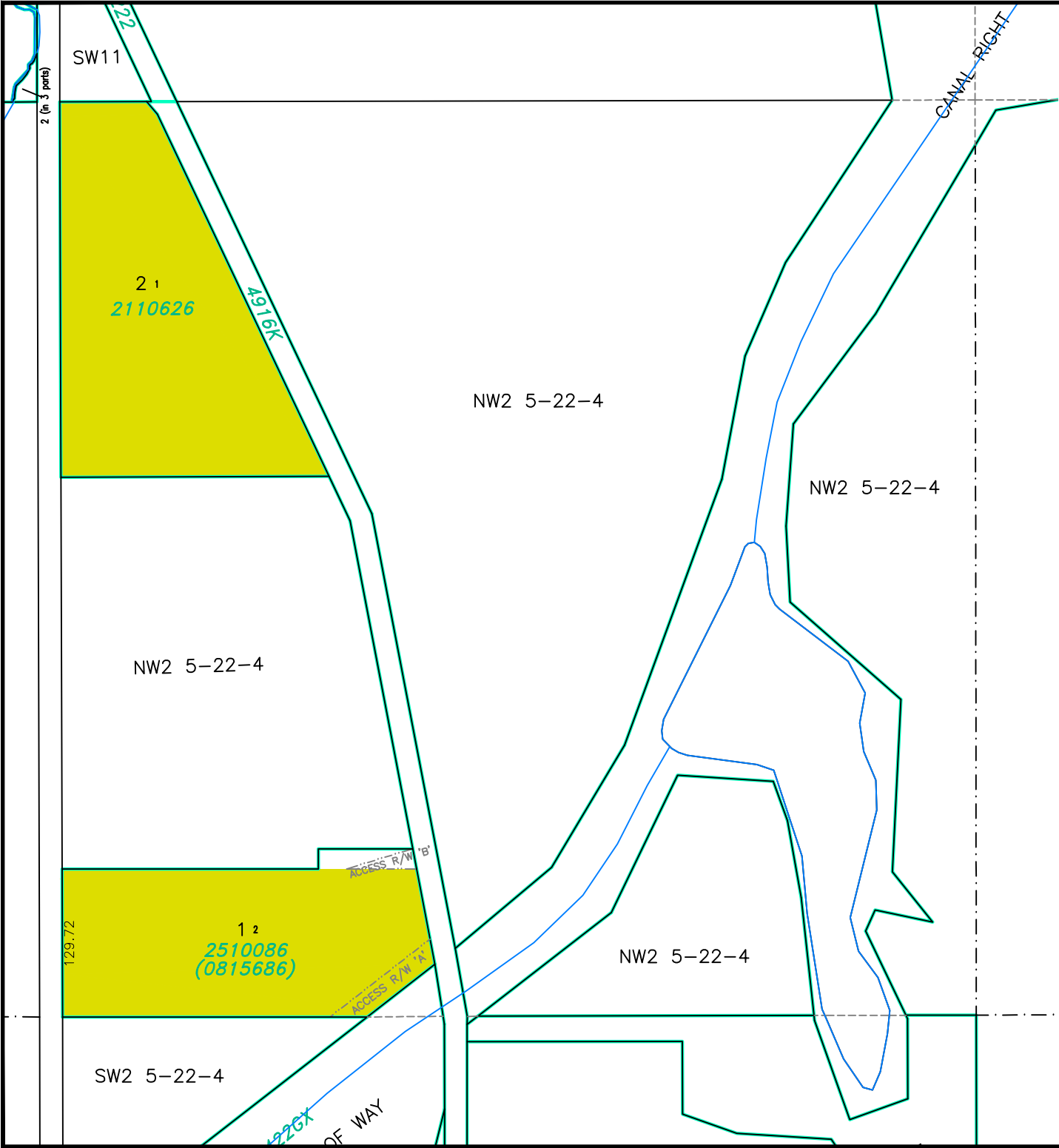
MAP PREPARED BY:  
OLDMAN RIVER REGIONAL SERVICES COMMISSION  
3109 18th AVENUE NORTH, LETHBRIDGE, ALBERTA  
TEL: 359-1344 TTY: 359-  
"NOT RESPONSIBLE FOR ERRORS OR OMISSIONS"



# CARDSTON COUNTY LAND USE DISTRICTS

## MAP 23

NW 1/4 SEC 2, TWP 5, RGE 22, W 4 M



### LAND USE DISTRICTS

Bylaw No: 762.2021  
Date: May 25, 2021  
Amending Bylaw 749/2020

-  AGRICULTURAL - AG
-  HAMLET - H
-  SINGLE-LOT COUNTRY RESIDENTIAL - SCR
-  GROUPED COUNTRY RESIDENTIAL - 1 - GCR-1
-  GROUPED COUNTRY RESIDENTIAL - 2 - GCR-2
-  RURAL SMALL HOLDINGS - RSH
-  RURAL RECREATIONAL - RR
-  RURAL COMMERCIAL/INDUSTRIAL 1 - RCI 1
-  RURAL COMMERCIAL/INDUSTRIAL 2 - RCI 2
-  RURAL COMMERCIAL/INDUSTRIAL 3 - RCI 3
-  DIRECT CONTROL - DC
-  DESIGNATED HAMLET/URBAN BOUNDARY

SCALE 1:5000

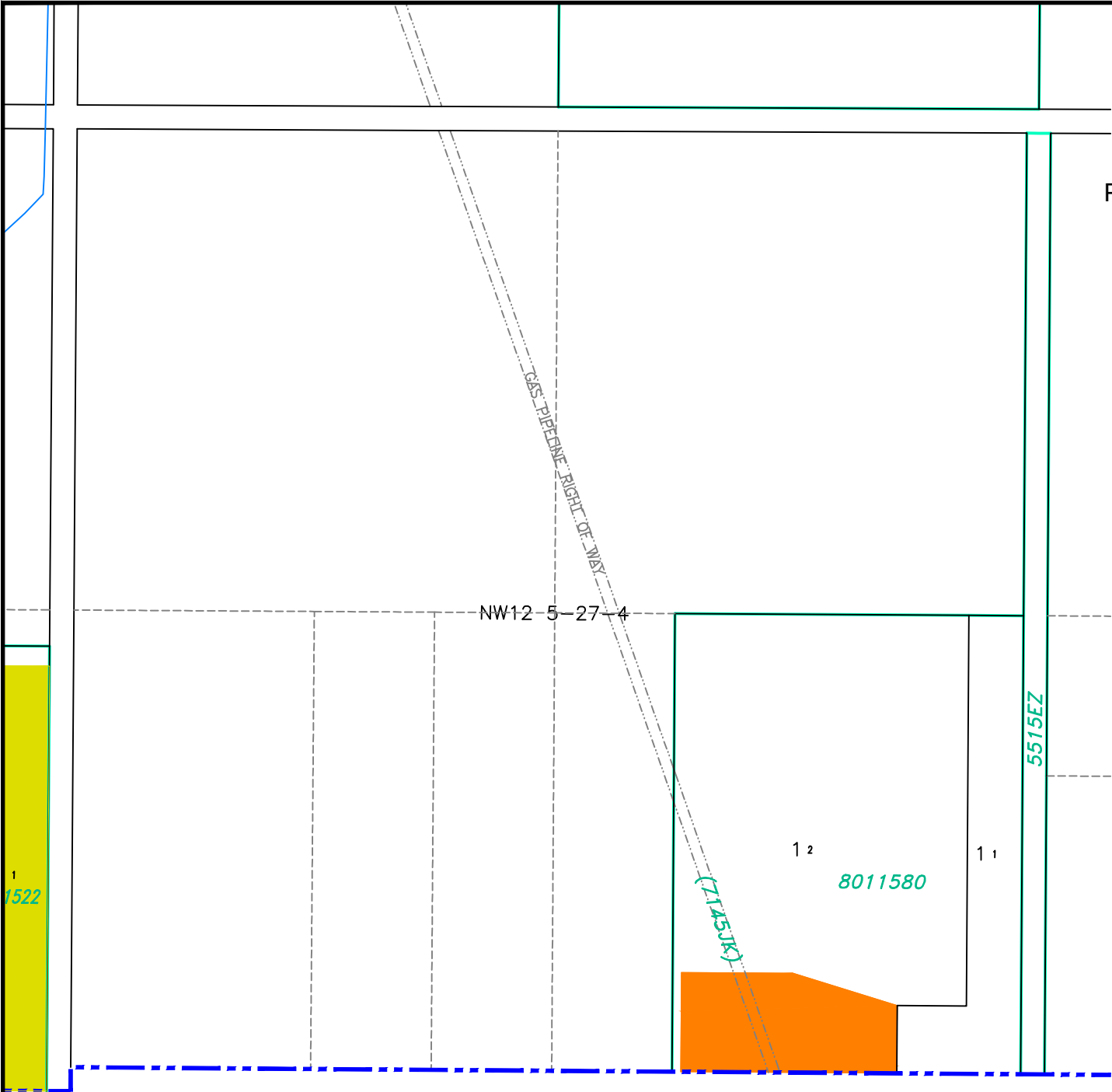
MAP PREPARED BY:  
OLDMAN RIVER REGIONAL SERVICES COMMISSION  
3109 18th AVENUE NORTH, LEATHERHEAD, ALBERTA  
TEL: 589-1344 FAX: 589-1344  
"NOT RESPONSIBLE FOR ERRORS OR OMISSIONS"



# CARDSTON COUNTY LAND USE DISTRICTS

## MAP 24

PTN OF LOT 2, BLOCK 1, PLAN 8011580  
NW 1/4 SEC 12, TWP 5, RGE 27, W 4 M



### LAND USE DISTRICTS

Bylaw No: 762.2021  
Date: May 25, 2021

-  AGRICULTURAL - AG
-  HAMLET - H
-  SINGLE-LOT COUNTRY RESIDENTIAL - SCR
-  GROUPED COUNTRY RESIDENTIAL - 1 - GCR-1
-  GROUPED COUNTRY RESIDENTIAL - 2 - GCR-2
-  RURAL SMALL HOLDINGS - RSH
-  RURAL RECREATIONAL - RR
-  RURAL COMMERCIAL/INDUSTRIAL 1 - RCI 1
-  RURAL COMMERCIAL/INDUSTRIAL 2 - RCI 2
-  RURAL COMMERCIAL/INDUSTRIAL 3 - RCI 3
-  DIRECT CONTROL - DC
-  DESIGNATED HAMLET/URBAN BOUNDARY

SCALE 1:5000

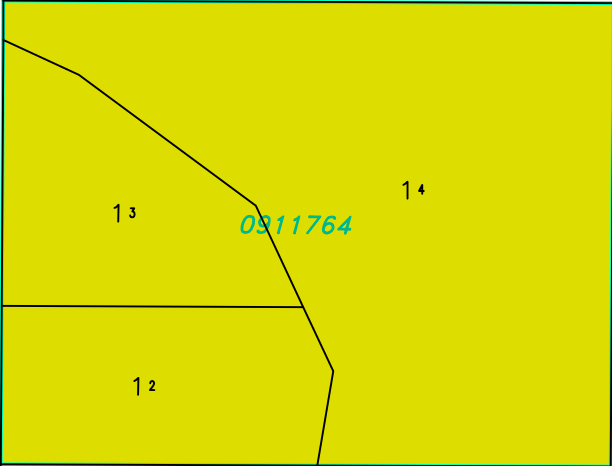
MAP PREPARED BY:  
OLDMAN RIVER REGIONAL SERVICES COMMISSION  
3109 18th AVENUE NORTH, LETHBRIDGE, ALBERTA  
TEL: 359-1344 FAX: 359-1344  
"NOT RESPONSIBLE FOR ERRORS OR OMISSIONS"



# CARDSTON COUNTY LAND USE DISTRICTS

## MAP 25

LOTS 2, 3 & 4, BLOCK 1, PLAN 0911764  
SW 1/4 SEC 16, TWP 4, RGE 27, W 4 M



SW16 4-27-4

### LAND USE DISTRICTS

Bylaw No: 762.2021  
Date: May 25, 2021

-  AGRICULTURAL - AG
-  HAMLET - H
-  SINGLE-LOT COUNTRY RESIDENTIAL - SCR
-  GROUPED COUNTRY RESIDENTIAL - 1 - GCR -1
-  GROUPED COUNTRY RESIDENTIAL - 2 - GCR-2
-  RURAL SMALL HOLDINGS - RSH
-  RURAL RECREATIONAL - RR
-  RURAL COMMERCIAL/INDUSTRIAL 1 - RCI 1
-  RURAL COMMERCIAL/INDUSTRIAL 2 - RCI 2
-  RURAL COMMERCIAL/INDUSTRIAL 3 - RCI 3
-  DIRECT CONTROL - DC
-  DESIGNATED HAMLET/URBAN BOUNDARY

SCALE 1:5000

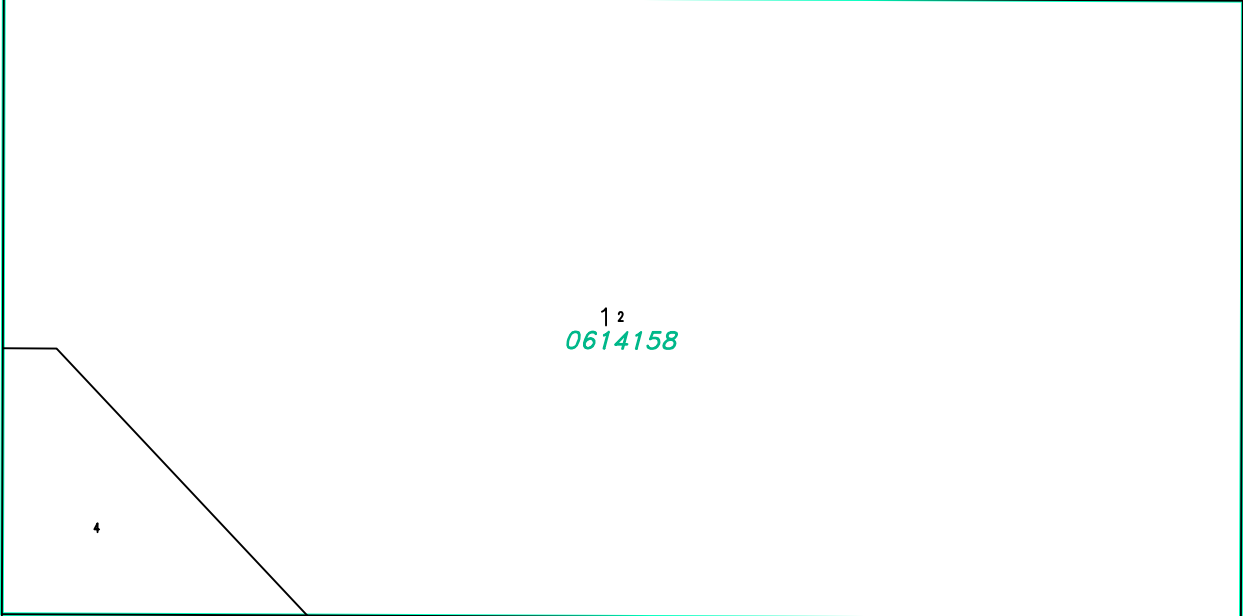
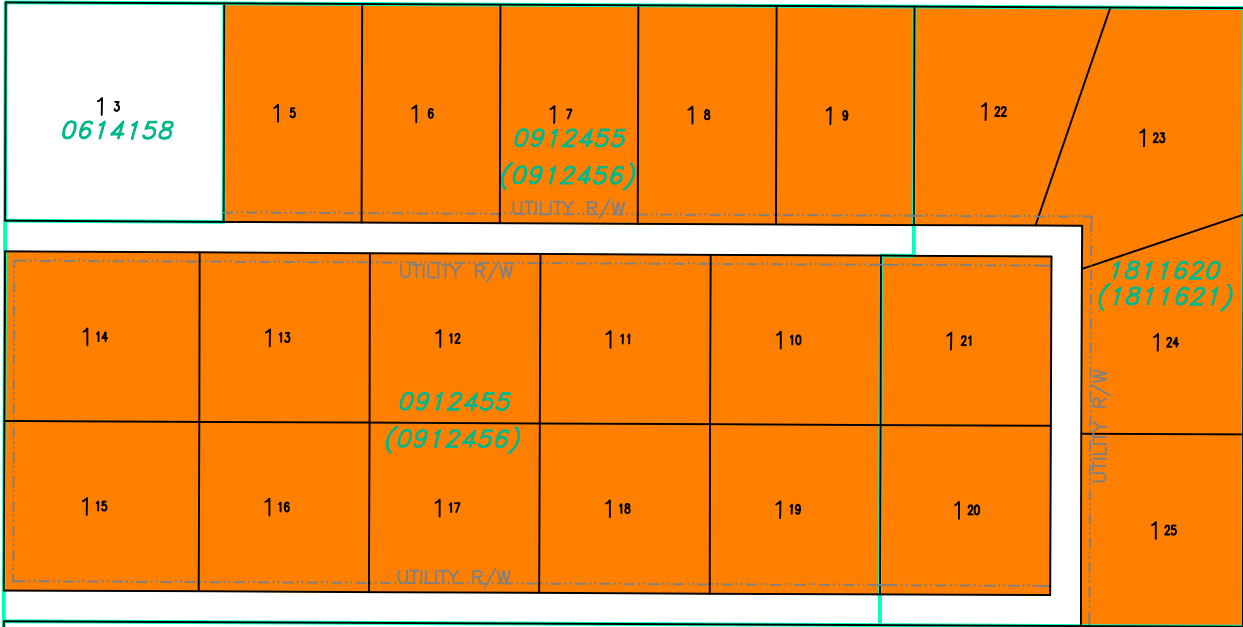
MAP PREPARED BY:  
OLDMAN RIVER REGIONAL SERVICES COMMISSION  
3109 18th AVENUE NORTH, LEATHERHEAD, ALBERTA  
TEL: 589-1344 TFW: 589-  
"NOT RESPONSIBLE FOR ERRORS OR OMISSIONS"



# CARDSTON COUNTY LAND USE DISTRICTS

## MAP 26

LOTS 5-19, BLOCK 1, PLAN 0912455 &  
LOTS 20-25, BLOCK 1, PLAN 1811620  
NW 1/4 SEC 36 TWP 3, RGE 25, W 4 M



### LAND USE DISTRICTS

Bylaw No: 762.2021  
Date: May 25, 2021

-  AGRICULTURAL - AG
-  HAMLET - H
-  SINGLE-LOT COUNTRY RESIDENTIAL - SCR
-  GROUPED COUNTRY RESIDENTIAL - 1 - GCR-1
-  GROUPED COUNTRY RESIDENTIAL - 2 - GCR-2
-  RURAL SMALL HOLDINGS - RSH
-  RURAL RECREATIONAL - RR
-  RURAL COMMERCIAL/INDUSTRIAL 1 - RCI 1
-  RURAL COMMERCIAL/INDUSTRIAL 2 - RCI 2
-  RURAL COMMERCIAL/INDUSTRIAL 3 - RCI 3
-  DIRECT CONTROL - DC
-  DESIGNATED HAMLET/URBAN BOUNDARY

SCALE 1:5000

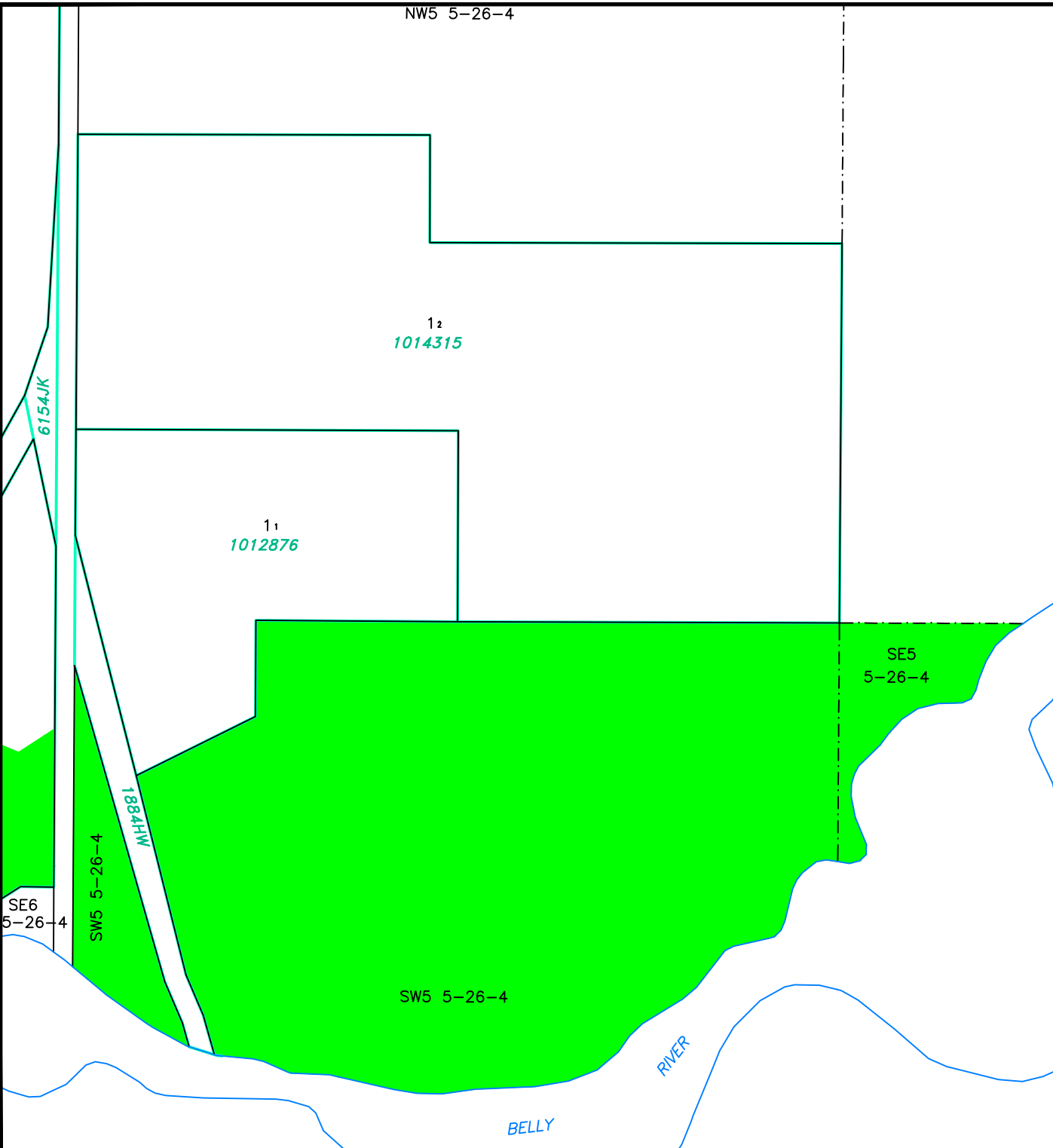
MAP PREPARED BY:  
OLDMAN RIVER REGIONAL SERVICES COMMISSION  
3109 18th AVENUE NORTH, LETHBRIDGE, ALBERTA  
TEL: 359-1344 FAX: 359-1344  
"NOT RESPONSIBLE FOR ERRORS OR OMISSIONS"



# CARDSTON COUNTY LAND USE DISTRICTS

## MAP 27

S 1/2 SEC 5 TWP 5, RGE 26, W 4 M



### LAND USE DISTRICTS

Bylaw No: 762.2021

Date: May 25, 2021

-  AGRICULTURAL - AG
-  HAMLET - H
-  SINGLE-LOT COUNTRY RESIDENTIAL - SCR
-  GROUPED COUNTRY RESIDENTIAL - 1 - GCR-1
-  GROUPED COUNTRY RESIDENTIAL - 2 - GCR-2
-  RURAL SMALL HOLDINGS - RSH
-  RURAL RECREATIONAL - RR
-  RURAL COMMERCIAL/INDUSTRIAL 1 - RCI 1
-  RURAL COMMERCIAL/INDUSTRIAL 2 - RCI 2
-  RURAL COMMERCIAL/INDUSTRIAL 3 - RCI 3
-  DIRECT CONTROL - DC
-  DESIGNATED HAMLET/URBAN BOUNDARY

SCALE 1:6000

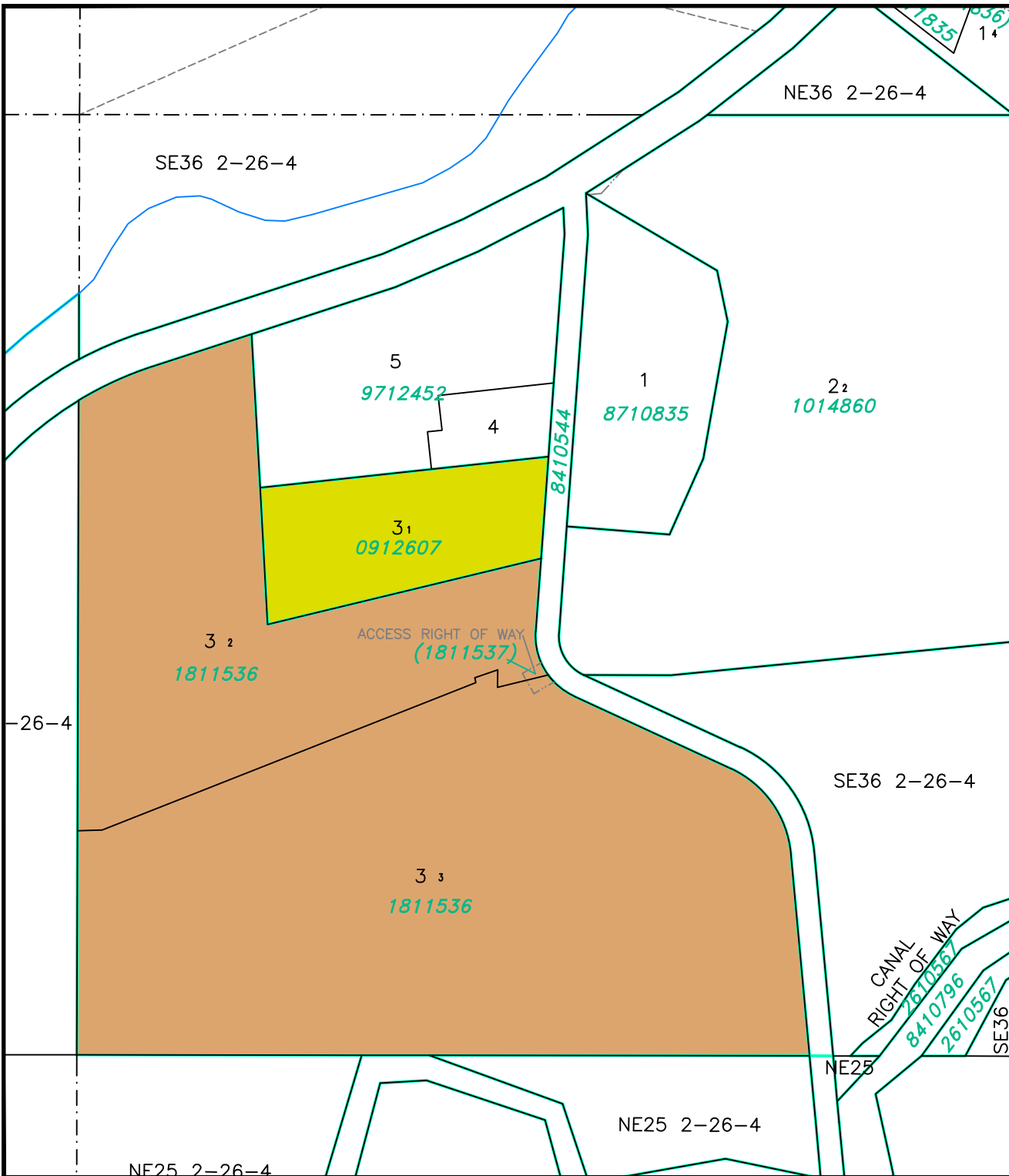
MAP PREPARED BY:  
OLDMAN RIVER REGIONAL SERVICES COMMISSION  
3105 180A AVENUE NORTH, LEATHERIDGE, ALBERTA  
TEL: 326-1344 T/FX 368  
"NOT RESPONSIBLE FOR ERRORS OR OMISSIONS"



# CARDSTON COUNTY LAND USE DISTRICTS

## MAP 28

Lot 1, Block 3, Plan 0912607 &  
Lots 2 & 3, Block 3, Plan 1811536 In  
SE 1/4 SEC 36 TWP 2, RGE 26, W 4 M



### LAND USE DISTRICTS

Bylaw No: 762.2021  
Date: May 25, 2021

-  AGRICULTURAL - AG
-  HAMLET - H
-  SINGLE-LOT COUNTRY RESIDENTIAL - SCR
-  GROUPED COUNTRY RESIDENTIAL - 1 - GCR-1
-  GROUPED COUNTRY RESIDENTIAL - 2 - GCR-2
-  RURAL SMALL HOLDINGS - RSH
-  RURAL RECREATIONAL - RR
-  RURAL COMMERCIAL/INDUSTRIAL 1 - RCI 1
-  RURAL COMMERCIAL/INDUSTRIAL 2 - RCI 2
-  RURAL COMMERCIAL/INDUSTRIAL 3 - RCI 3
-  DIRECT CONTROL - DC
-  DESIGNATED HAMLET/URBAN BOUNDARY

SCALE 1:5000

MAP PREPARED BY:  
OLDMAN RIVER REGIONAL SERVICES COMMISSION  
3105 160A AVENUE NORTH, LEATHERDRIE, ALBERTA  
TEL: 325-1344 T/FX 368  
\*NOT RESPONSIBLE FOR ERRORS OR OMISSIONS\*



# CARDSTON COUNTY LAND USE DISTRICTS

## MAP 29

PORTION OF  
NW 1/4 SEC 31 TWP 5, RGE 26, W 4 M &  
E 1/2 SEC 36 TWP 5, RGE 27, W 4 M



### LAND USE DISTRICTS

Bylaw No: 762.2021  
Date: May 25, 2021

-  AGRICULTURAL - AG
-  HAMLET - H
-  SINGLE-LOT COUNTRY RESIDENTIAL - SCR
-  GROUPED COUNTRY RESIDENTIAL - 1 - GCR -1
-  GROUPED COUNTRY RESIDENTIAL - 2 - GCR-2
-  RURAL SMALL HOLDINGS - RSH
-  RURAL RECREATIONAL - RR
-  RURAL COMMERCIAL/INDUSTRIAL 1 - RCI 1
-  RURAL COMMERCIAL/INDUSTRIAL 2 - RCI 2
-  RURAL COMMERCIAL/INDUSTRIAL 3 - RCI 3
-  DIRECT CONTROL - DC
-  DESIGNATED HAMLET/URBAN BOUNDARY

SCALE 1:6000

MAP PREPARED BY:  
OLDMAN RIVER REGIONAL SERVICES COMMISSION  
3105 16th AVENUE NORTH, LEHRIDGE, ALBERTA  
TEL: 326-1344 TTY: 326-1344  
"NOT RESPONSIBLE FOR ERRORS OR OMISSIONS"

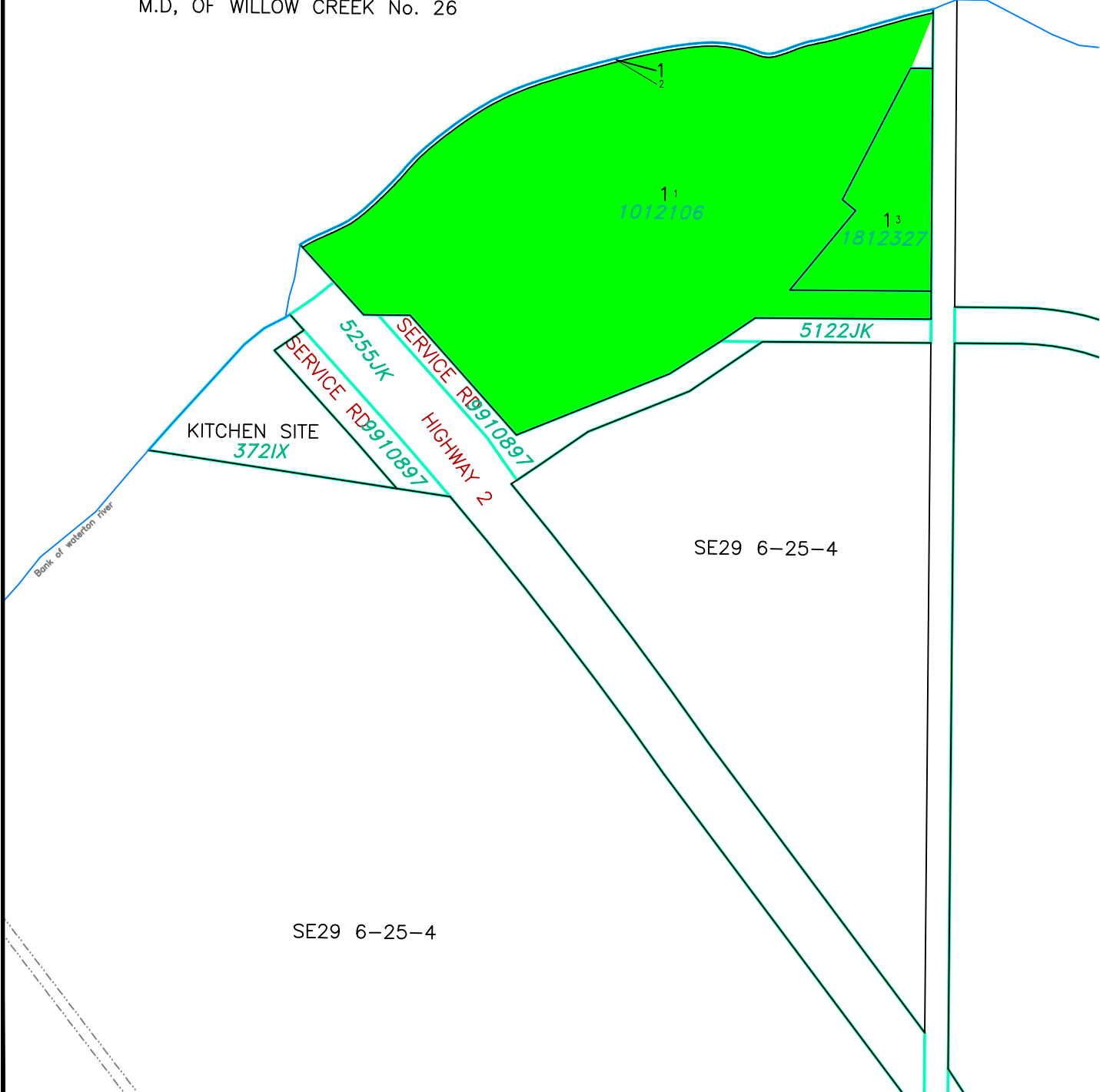


# CARDSTON COUNTY LAND USE DISTRICTS

## MAP 30

NE 1/4 SEC 29 TWP 6, RGE 25, W 4 M

M.D, OF WILLOW CREEK No. 26



### LAND USE DISTRICTS

Bylaw No: 762.2021  
Date: May 25, 2021

- AGRICULTURAL - AG
- HAMLET - H
- SINGLE-LOT COUNTRY RESIDENTIAL - SCR
- GROUPED COUNTRY RESIDENTIAL - 1 - GCR-1
- GROUPED COUNTRY RESIDENTIAL - 2 - GCR-2
- RURAL SMALL HOLDINGS - RSH
- RURAL RECREATIONAL - RR
- RURAL COMMERCIAL/INDUSTRIAL 1 - RCI 1
- RURAL COMMERCIAL/INDUSTRIAL 2 - RCI 2
- RURAL COMMERCIAL/INDUSTRIAL 3 - RCI 3
- DIRECT CONTROL - DC
- DESIGNATED HAMLET/URBAN BOUNDARY

SCALE 1:5000

MAP PREPARED BY:  
OLDMAN RIVER REGIONAL SERVICES COMMISSION  
3109 18th AVENUE NORTH, LETHBRIDGE, ALBERTA  
TEL: 309-1344 FAX: 309-1344  
"NOT RESPONSIBLE FOR ERRORS OR OMISSIONS"




5614EZ

# CARDSTON COUNTY LAND USE DISTRICTS

## MAP 31

NE 1/4 SEC 34 TWP 2, RGE 26, W 4 M



NE34 2-26-4

### LAND USE DISTRICTS

Bylaw No: 762.2021  
Date: May 25, 2021

-  AGRICULTURAL - AG
-  HAMLET - H
-  SINGLE-LOT COUNTRY RESIDENTIAL - SCR
-  GROUPED COUNTRY RESIDENTIAL - 1 - GCR-1
-  GROUPED COUNTRY RESIDENTIAL - 2 - GCR-2
-  RURAL SMALL HOLDINGS - RSH
-  RURAL RECREATIONAL - RR
-  RURAL COMMERCIAL/INDUSTRIAL 1 - RCI 1
-  RURAL COMMERCIAL/INDUSTRIAL 2 - RCI 2
-  RURAL COMMERCIAL/INDUSTRIAL 3 - RCI 3
-  DIRECT CONTROL - DC
-  DESIGNATED HAMLET/URBAN BOUNDARY

SCALE 1:5000

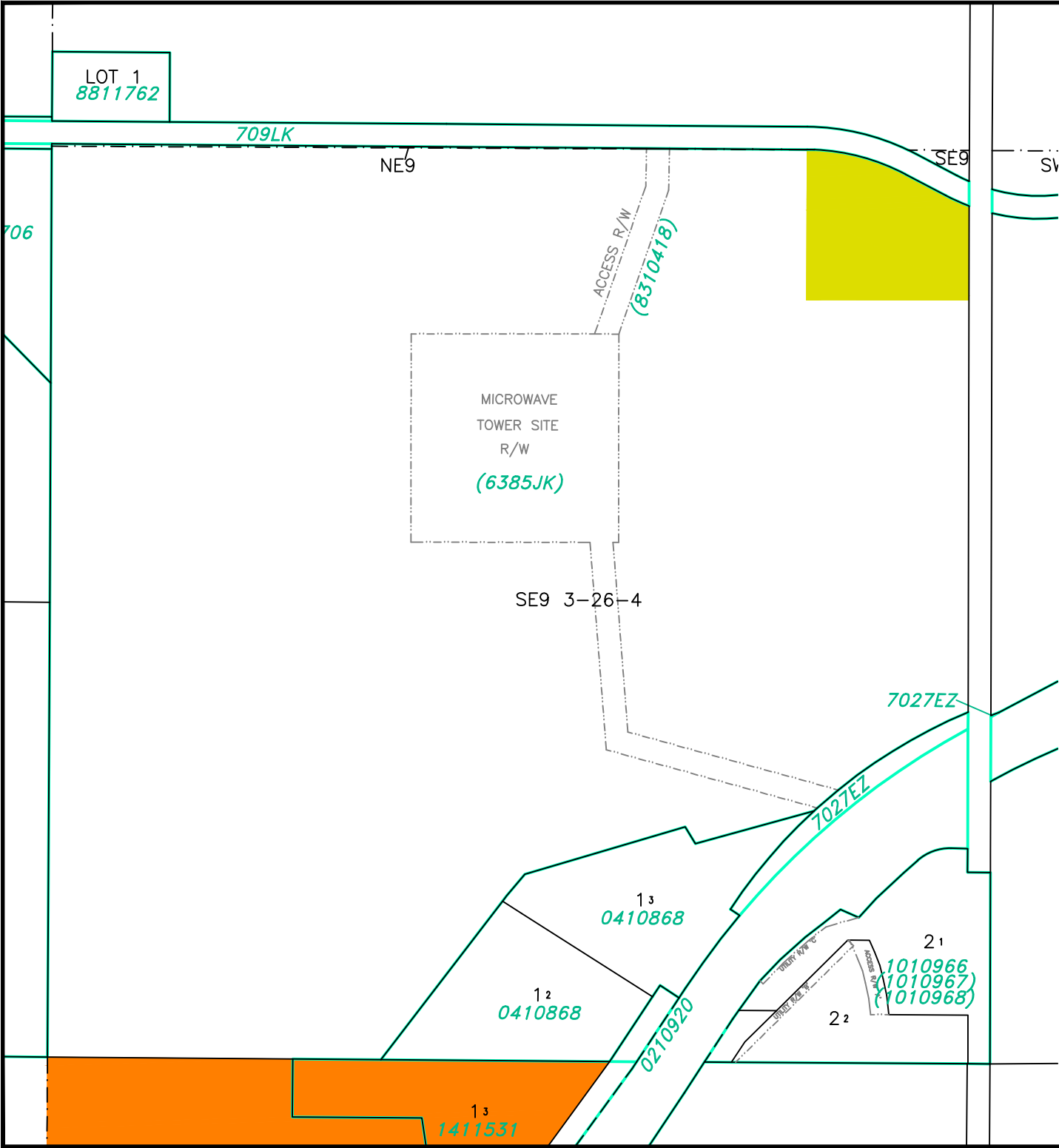
MAP PREPARED BY:  
OLDMAN RIVER REGIONAL SERVICES COMMISSION  
3109 18th AVENUE NORTH, LETHBRIDGE, ALBERTA  
TEL: 309-1344 FAX: 309-1344  
"NOT RESPONSIBLE FOR ERRORS OR OMISSIONS"



# CARDSTON COUNTY LAND USE DISTRICTS

## MAP 32

SE 1/4 SEC 9 TWP 3, RGE 26, W 4 M



### LAND USE DISTRICTS

Bylaw No: 762.2021  
Date: May 25, 2021

- AGRICULTURAL - AG
- HAMLET - H
- SINGLE-LOT COUNTRY RESIDENTIAL - SCR
- GROUPED COUNTRY RESIDENTIAL - 1 - GCR-1
- GROUPED COUNTRY RESIDENTIAL - 2 - GCR-2
- RURAL SMALL HOLDINGS - RSH
- RURAL RECREATIONAL - RR
- RURAL COMMERCIAL/INDUSTRIAL 1 - RCI 1
- RURAL COMMERCIAL/INDUSTRIAL 2 - RCI 2
- RURAL COMMERCIAL/INDUSTRIAL 3 - RCI 3
- DIRECT CONTROL - DC
- DESIGNATED HAMLET/URBAN BOUNDARY

SCALE 1:5000

MAP PREPARED BY:  
OLDMAN RIVER REGIONAL SERVICES COMMISSION  
3109 18th AVENUE NORTH, LETHBRIDGE, ALBERTA  
TEL: 359-1344 FAX: 359-1344  
"NOT RESPONSIBLE FOR ERRORS OR OMISSIONS"



# CARDSTON COUNTY LAND USE DISTRICTS

## MAP 33

NE 1/4 SEC 36 TWP 2, RGE 28, W 4 M

NE36 2-28-4

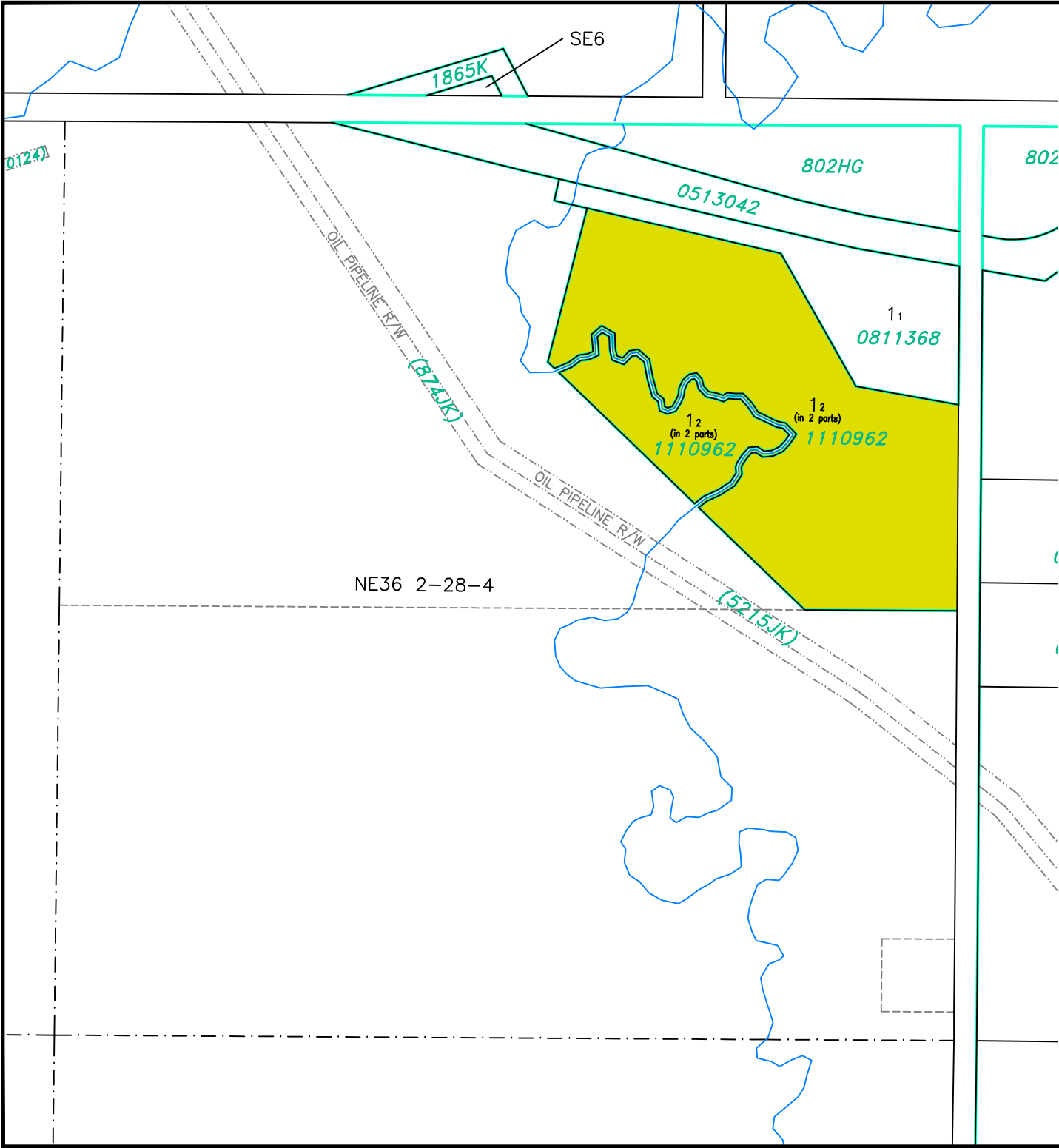
### LAND USE DISTRICTS

Bylaw No: 762.2021  
Date: May 25, 2021

-  AGRICULTURAL - AG
-  HAMLET - H
-  SINGLE-LOT COUNTRY RESIDENTIAL - SCR
-  GROUPED COUNTRY RESIDENTIAL - 1 - GCR -1
-  GROUPED COUNTRY RESIDENTIAL - 2 - GCR-2
-  RURAL SMALL HOLDINGS - RSH
-  RURAL RECREATIONAL - RR
-  RURAL COMMERCIAL/INDUSTRIAL 1 - RCI 1
-  RURAL COMMERCIAL/INDUSTRIAL 2 - RCI 2
-  RURAL COMMERCIAL/INDUSTRIAL 3 - RCI 3
-  DIRECT CONTROL - DC
-  DESIGNATED HAMLET/URBAN BOUNDARY

SCALE 1:5000

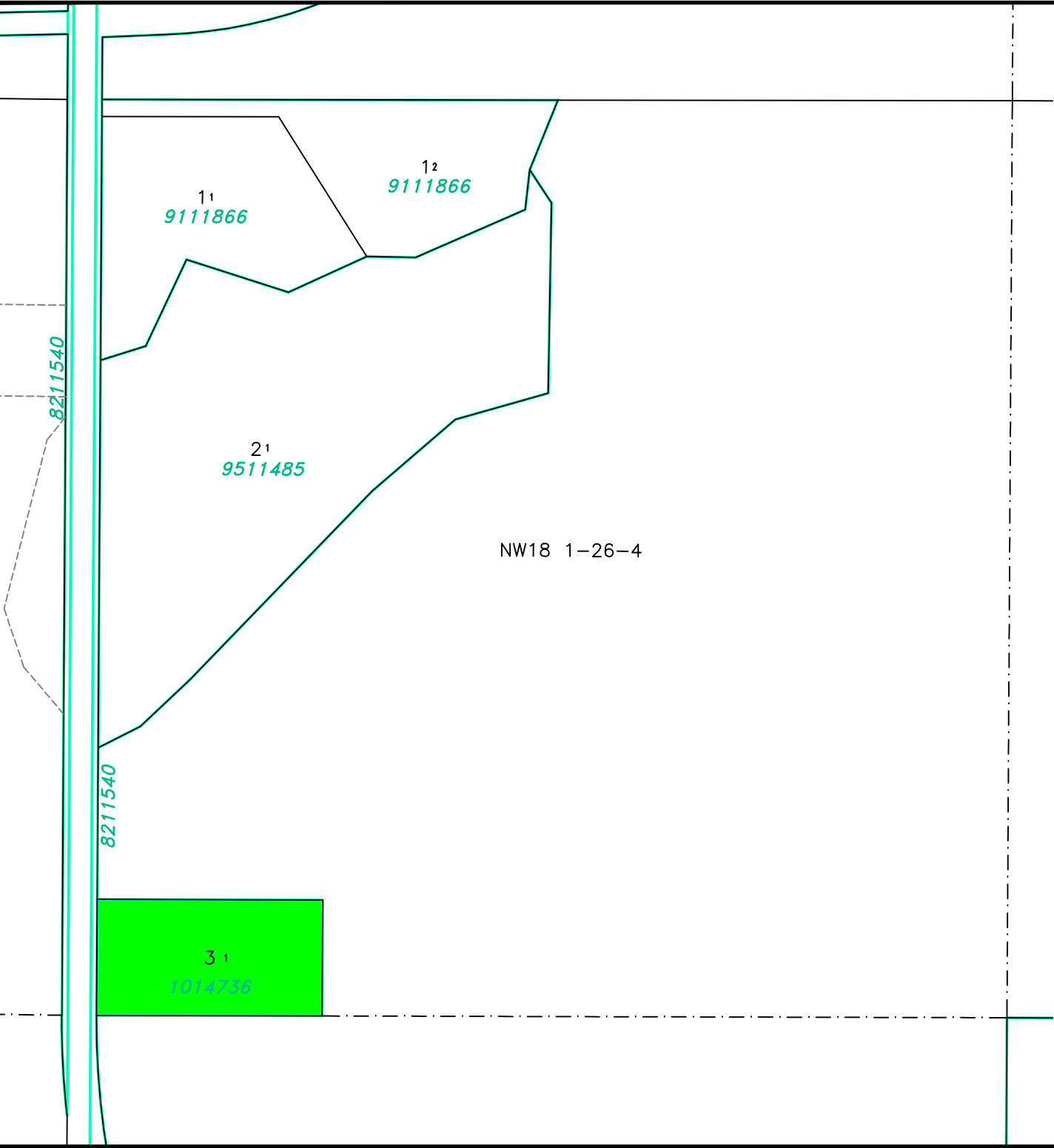
MAP PREPARED BY:  
OLDMAN RIVER REGIONAL SERVICES COMMISSION  
3109 18th AVENUE NORTH, LETHBRIDGE, ALBERTA  
TEL: 309-1344 TTY: 309-  
"NOT RESPONSIBLE FOR ERRORS OR OMISSIONS"



# CARDSTON COUNTY LAND USE DISTRICTS

## MAP 34

NW 1/4 SEC 18 TWP 1, RGE 26, W 4 M



### LAND USE DISTRICTS

Bylaw No: 762.2021  
Date: May 25, 2021  
Amending Bylaw 809/2022

-  AGRICULTURAL - AG
-  HAMLET - H
-  SINGLE-LOT COUNTRY RESIDENTIAL - SCR
-  GROUPED COUNTRY RESIDENTIAL - 1 - GCR-1
-  GROUPED COUNTRY RESIDENTIAL - 2 - GCR-2
-  RURAL SMALL HOLDINGS - RSH
-  RURAL RECREATIONAL - RR
-  RURAL COMMERCIAL/INDUSTRIAL 1 - RCI 1
-  RURAL COMMERCIAL/INDUSTRIAL 2 - RCI 2
-  RURAL COMMERCIAL/INDUSTRIAL 3 - RCI 3
-  DIRECT CONTROL - DC
-  DESIGNATED HAMLET/URBAN BOUNDARY

SCALE 1:5000

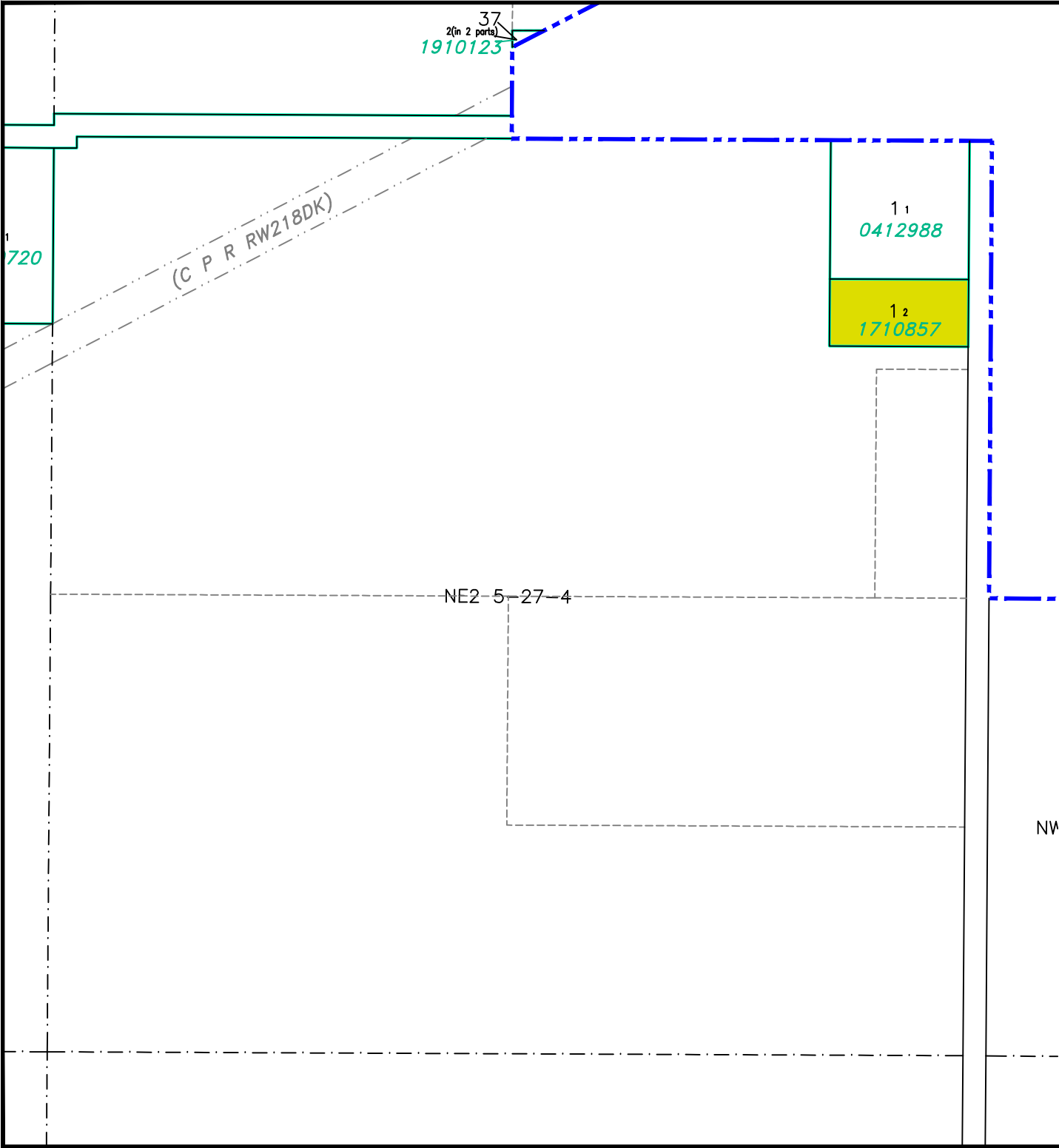
MAP PREPARED BY:  
OLDMAN RIVER REGIONAL SERVICES COMMISSION  
3109 18th AVENUE NORTH, LETHBRIDGE, ALBERTA  
TEL: 309-1344 TFW: 581  
"NOT RESPONSIBLE FOR ERRORS OR OMISSIONS"



# CARDSTON COUNTY LAND USE DISTRICTS

## MAP 35

NE 1/4 SEC 2 TWP 5, RGE 27, W 4 M



### LAND USE DISTRICTS

Bylaw No: 762.2021  
Date: May 25, 2021

-  AGRICULTURAL - AG
-  HAMLET - H
-  SINGLE-LOT COUNTRY RESIDENTIAL - SCR
-  GROUPED COUNTRY RESIDENTIAL - 1 - GCR-1
-  GROUPED COUNTRY RESIDENTIAL - 2 - GCR-2
-  RURAL SMALL HOLDINGS - RSH
-  RURAL RECREATIONAL - RR
-  RURAL COMMERCIAL/INDUSTRIAL 1 - RCI 1
-  RURAL COMMERCIAL/INDUSTRIAL 2 - RCI 2
-  RURAL COMMERCIAL/INDUSTRIAL 3 - RCI 3
-  DIRECT CONTROL - DC
-  DESIGNATED HAMLET/URBAN BOUNDARY

SCALE 1:5000

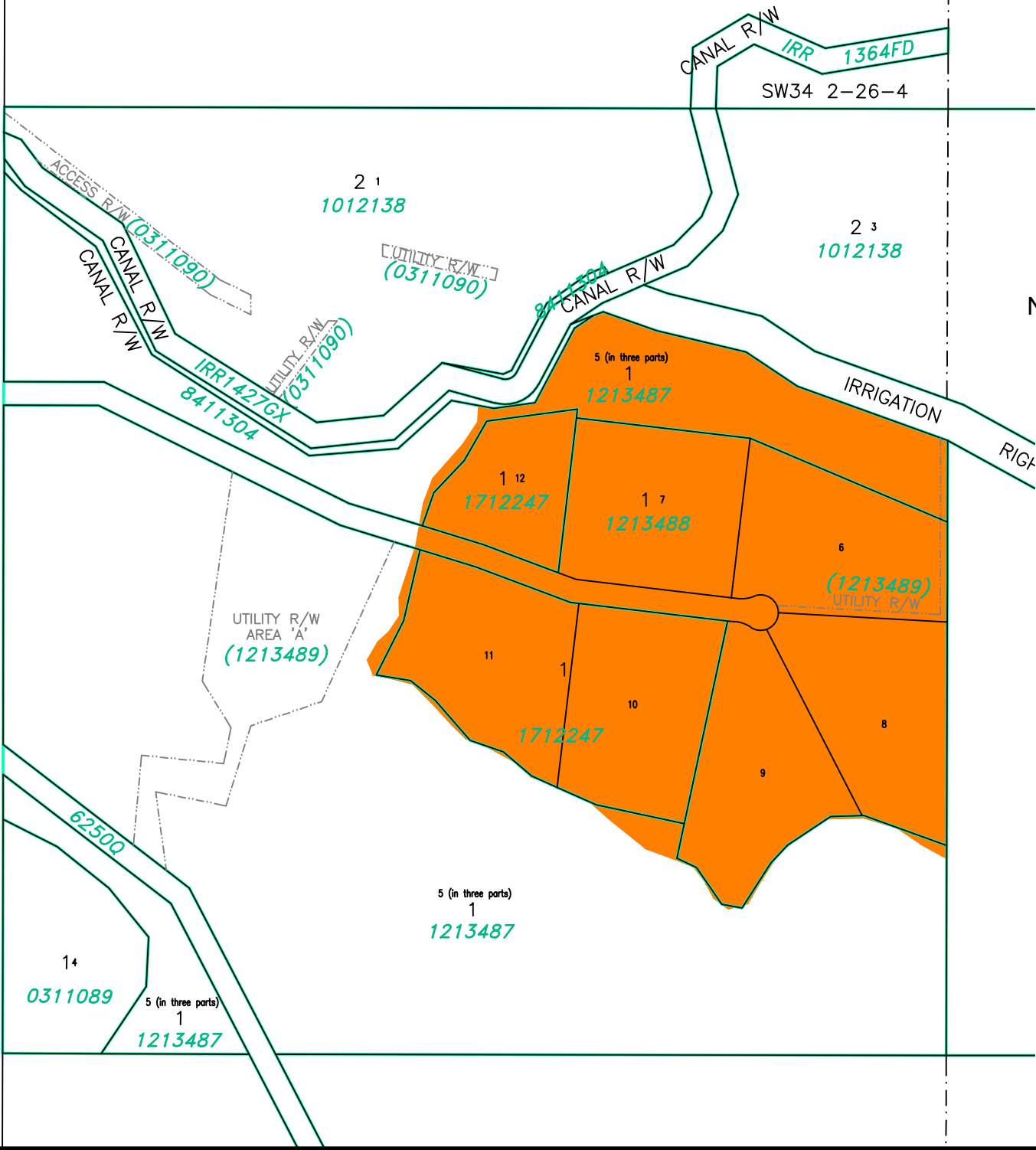
MAP PREPARED BY:  
OLDMAN RIVER REGIONAL SERVICES COMMISSION  
3109 18th AVENUE NORTH, LETHBRIDGE, ALBERTA  
TEL: 309-1344 FAX: 309-1344  
"NOT RESPONSIBLE FOR ERRORS OR OMISSIONS"



# CARDSTON COUNTY LAND USE DISTRICTS

## MAP 36

PORTION OF LOT 2, BLOCK 2,  
PLAN 1012138 &  
PORTION OF LOT 2, BLOCK 1,  
PLAN 0311087 IN  
NW 1/4 SEC 27, TWP 2, RGE 26, W 4 M



### LAND USE DISTRICTS

Bylaw No: 762.2021  
Date: May 25, 2021

-  AGRICULTURAL - AG
-  HAMLET - H
-  SINGLE-LOT COUNTRY RESIDENTIAL - SCR
-  GROUPED COUNTRY RESIDENTIAL - 1 - GCR-1
-  GROUPED COUNTRY RESIDENTIAL - 2 - GCR-2
-  RURAL SMALL HOLDINGS - RSH
-  RURAL RECREATIONAL - RR
-  RURAL COMMERCIAL/INDUSTRIAL 1 - RCI 1
-  RURAL COMMERCIAL/INDUSTRIAL 2 - RCI 2
-  RURAL COMMERCIAL/INDUSTRIAL 3 - RCI 3
-  DIRECT CONTROL - DC
-  DESIGNATED HAMLET/URBAN BOUNDARY

SCALE 1:5000

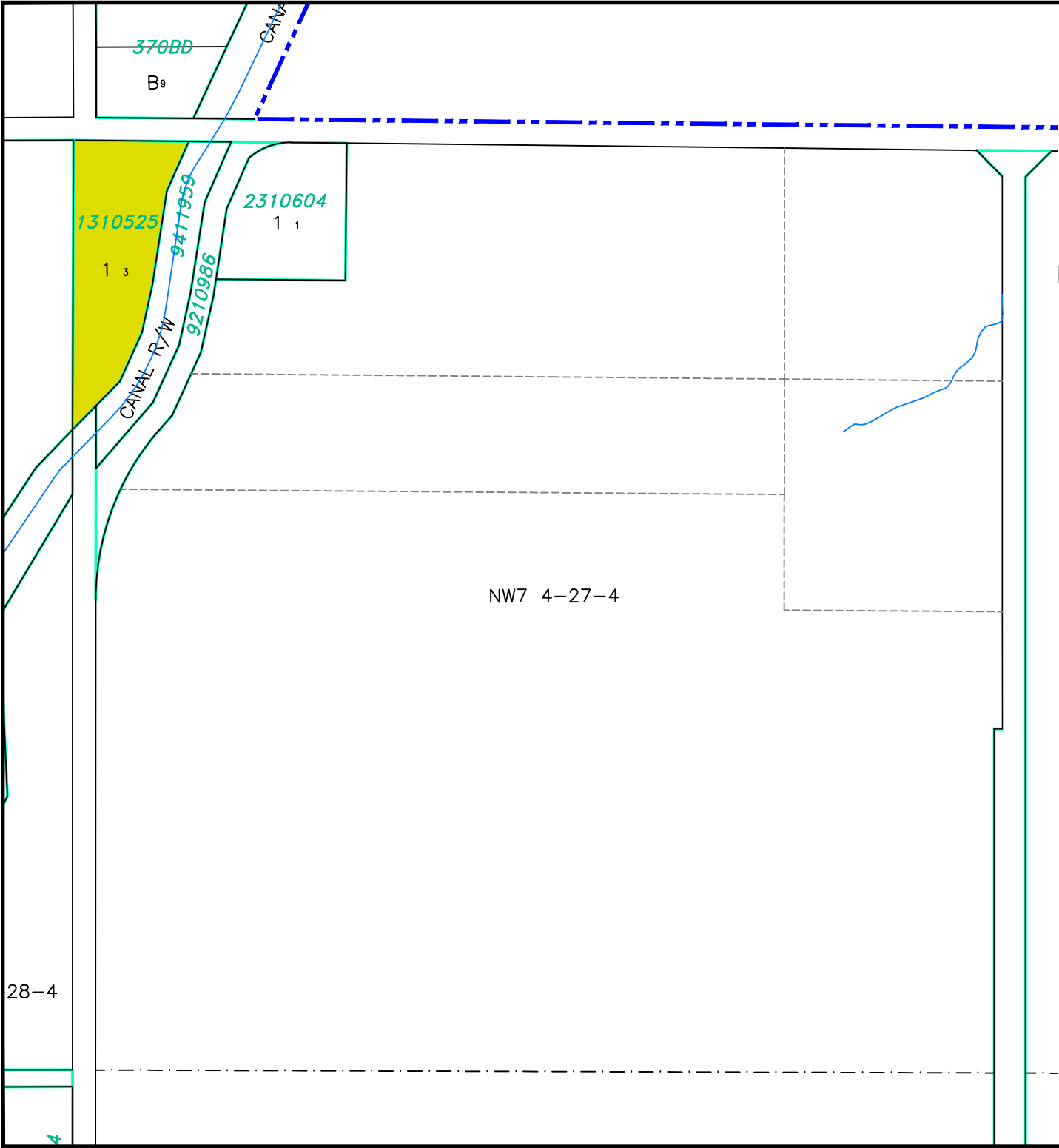
MAP PREPARED BY:  
OLDMAN RIVER REGIONAL SERVICES COMMISSION  
3109 18th AVENUE NORTH, LETHBRIDGE, ALBERTA  
TEL: 359-1344 TFW 587  
"NOT RESPONSIBLE FOR ERRORS OR OMISSIONS"



# CARDSTON COUNTY LAND USE DISTRICTS

## MAP 37

PORTION OF LOT 1, BLOCK 1,  
PLAN 0113611 IN  
NW 1/4 SEC 7, TWP 4, RGE 27, W 4 M



NW7 4-27-4

### LAND USE DISTRICTS

Bylaw No: 762.2021  
Date: May 25, 2021

-  AGRICULTURAL - AG
-  HAMLET - H
-  SINGLE-LOT COUNTRY RESIDENTIAL - SCR
-  GROUPED COUNTRY RESIDENTIAL - 1 - GCR-1
-  GROUPED COUNTRY RESIDENTIAL - 2 - GCR-2
-  RURAL SMALL HOLDINGS - RSH
-  RURAL RECREATIONAL - RR
-  RURAL COMMERCIAL/INDUSTRIAL 1 - RCI 1
-  RURAL COMMERCIAL/INDUSTRIAL 2 - RCI 2
-  RURAL COMMERCIAL/INDUSTRIAL 3 - RCI 3
-  DIRECT CONTROL - DC
-  DESIGNATED HAMLET/URBAN BOUNDARY

SCALE 1:5000

MAP PREPARED BY:  
OLDMAN RIVER REGIONAL SERVICES COMMISSION  
3109 18th AVENUE NORTH, LETHBRIDGE, ALBERTA  
TEL: 309-1344 FAX: 309-1344  
"NOT RESPONSIBLE FOR ERRORS OR OMISSIONS"



# CARDSTON COUNTY LAND USE DISTRICTS

## MAP 38

PORTION OF  
SE1/4 SEC 14, TWP 5, RGE 22, W 4 M

SE14 5-22-4

1993EZ

1993EZ

### LAND USE DISTRICTS

Bylaw No: 762.2021  
Date: May 25, 2021

-  AGRICULTURAL - AG
-  HAMLET - H
-  SINGLE-LOT COUNTRY RESIDENTIAL - SCR
-  GROUPED COUNTRY RESIDENTIAL - 1 - GCR-1
-  GROUPED COUNTRY RESIDENTIAL - 2 - GCR-2
-  RURAL SMALL HOLDINGS - RSH
-  RURAL RECREATIONAL - RR
-  RURAL COMMERCIAL/INDUSTRIAL 1 - RCI 1
-  RURAL COMMERCIAL/INDUSTRIAL 2 - RCI 2
-  RURAL COMMERCIAL/INDUSTRIAL 3 - RCI 3
-  DIRECT CONTROL - DC
-  DESIGNATED HAMLET/URBAN BOUNDARY

SCALE 1:5000

MAP PREPARED BY:  
OLDMAN RIVER REGIONAL SERVICES COMMISSION  
3109 18th AVENUE NORTH, LETHBRIDGE, ALBERTA  
TEL: 359-1344 FAX: 359-1344  
"NOT RESPONSIBLE FOR ERRORS OR OMISSIONS"



1  
9512813  
1

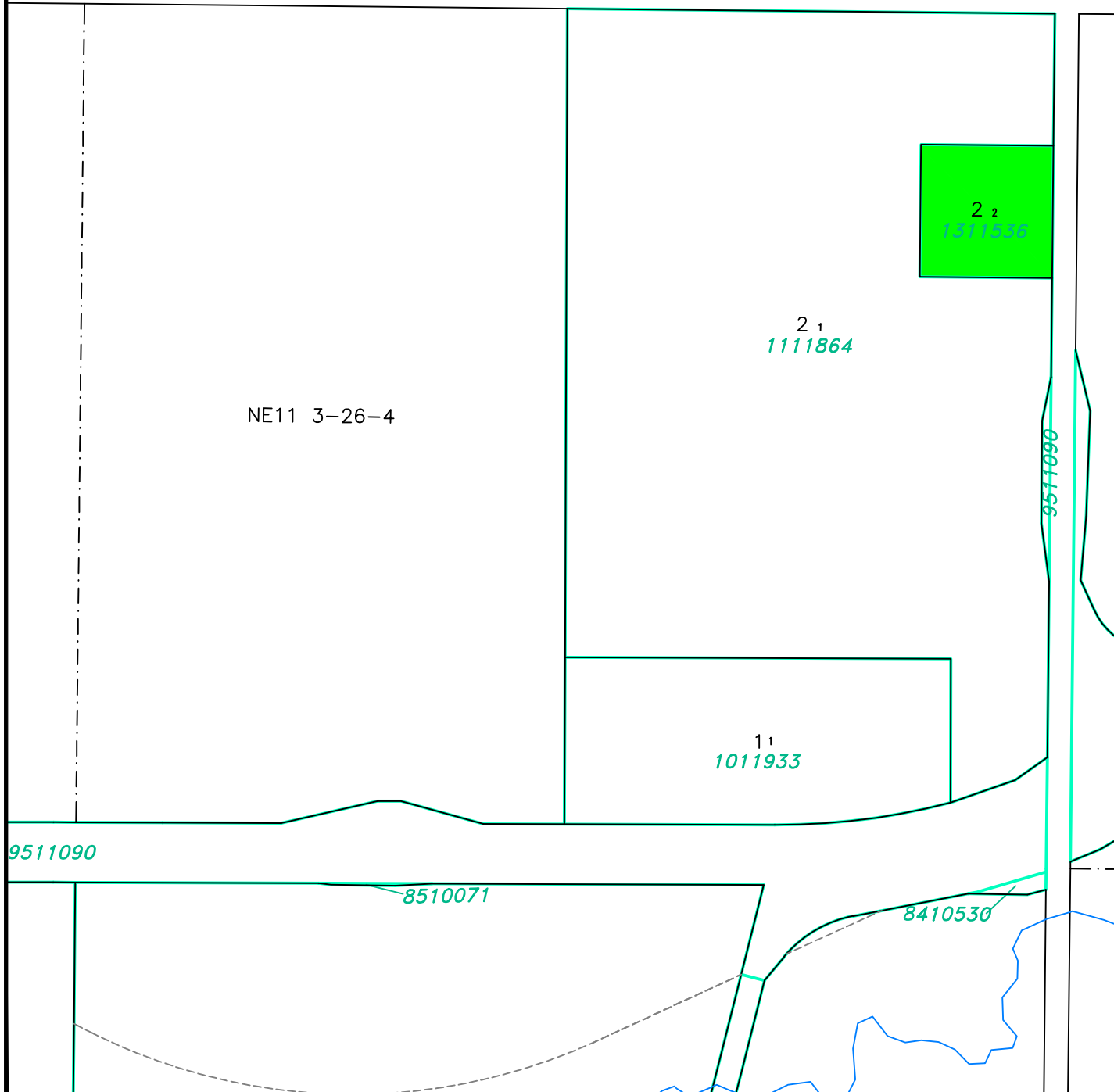
1 2  
1213654

PIPELINE R/W (9911287)

1 3  
1213654

MAP 39

LOT 2, BLOCK 2, PLAN 1311536 IN  
NE 1/4 SEC 11, TWP 3, RGE 26, W 4 M



LAND USE DISTRICTS

Bylaw No: 762.2021  
Date: May 25, 2021  
Amending Bylaw 860.2025

-  AGRICULTURAL - AG
-  HAMLET - H
-  SINGLE-LOT COUNTRY RESIDENTIAL - SCR
-  GROUPED COUNTRY RESIDENTIAL - 1 - GCR-1
-  GROUPED COUNTRY RESIDENTIAL - 2 - GCR-2
-  RURAL SMALL HOLDINGS - RSH
-  RURAL RECREATIONAL - RR
-  RURAL COMMERCIAL/INDUSTRIAL 1 - RCI 1
-  RURAL COMMERCIAL/INDUSTRIAL 2 - RCI 2
-  RURAL COMMERCIAL/INDUSTRIAL 3 - RCI 3
-  DIRECT CONTROL - DC
-  DESIGNATED HAMLET/URBAN BOUNDARY

SCALE 1:5000

MAP PREPARED BY:  
OLDMAN RIVER REGIONAL SERVICES COMMISSION  
3105 18th AVENUE NORTH, LEHRBIDGE, ALBERTA  
TEL: 309-1344 TTY: 309-1344  
"NOT RESPONSIBLE FOR ERRORS OR OMISSIONS"



1357

# CARDSTON COUNTY LAND USE DISTRICTS

## MAP 40

N 1/2 OF  
NE 1/4 SEC 14, TWP 5, RGE 22, W 4 M

2 1  
1311191

(1311192)  
ACCESS R/W

2 2  
1311191

NE14 5-22-4

891 JK

891 JK

### LAND USE DISTRICTS

Bylaw No: 762.2021  
Date: May 25, 2021

-  AGRICULTURAL - AG
-  HAMLET - H
-  SINGLE-LOT COUNTRY RESIDENTIAL - SCR
-  GROUPED COUNTRY RESIDENTIAL - 1 - GCR-1
-  GROUPED COUNTRY RESIDENTIAL - 2 - GCR-2
-  RURAL SMALL HOLDINGS - RSH
-  RURAL RECREATIONAL - RR
-  RURAL COMMERCIAL/INDUSTRIAL 1 - RCI 1
-  RURAL COMMERCIAL/INDUSTRIAL 2 - RCI 2
-  RURAL COMMERCIAL/INDUSTRIAL 3 - RCI 3
-  DIRECT CONTROL - DC
-  DESIGNATED HAMLET/URBAN BOUNDARY

SCALE 1:5000

MAP PREPARED BY:  
OLDMAN RIVER REGIONAL SERVICES COMMISSION  
3105 18th AVENUE NORTH, LEATHERHEAD, ALBERTA  
TEL: 309-1344 TTY: 309-  
"NOT RESPONSIBLE FOR ERRORS OR OMISSIONS"



# CARDSTON COUNTY LAND USE DISTRICTS

## MAP 41

LOTS 7 AND 8, BLOCK 19 PLAN 1222AY IN  
SE 1/4 SEC 12, TWP 5, RGE 27, W 4 M

SE12 5-27-4

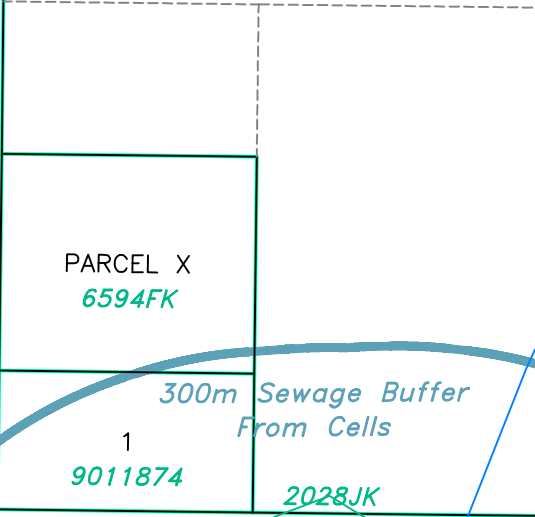
1	8
2	7
3	6
4	5

1	8	
2	18	7
3	6	

PARCEL R  
6594FK

1	8
2	7
3	6
4	5

1	8
2	7
3	6
4	5



### LAND USE DISTRICTS

Bylaw No: 762.2021  
Date: May 25, 2021

- AGRICULTURAL - AG
- HAMLET - H
- SINGLE-LOT COUNTRY RESIDENTIAL - SCR
- GROUPED COUNTRY RESIDENTIAL - 1 - GCR-1
- GROUPED COUNTRY RESIDENTIAL - 2 - GCR-2
- RURAL SMALL HOLDINGS - RSH
- RURAL RECREATIONAL - RR
- RURAL COMMERCIAL/INDUSTRIAL 1 - RCI 1
- RURAL COMMERCIAL/INDUSTRIAL 2 - RCI 2
- RURAL COMMERCIAL/INDUSTRIAL 3 - RCI 3
- DIRECT CONTROL - DC
- DESIGNATED HAMLET/URBAN BOUNDARY

SCALE 1:5000

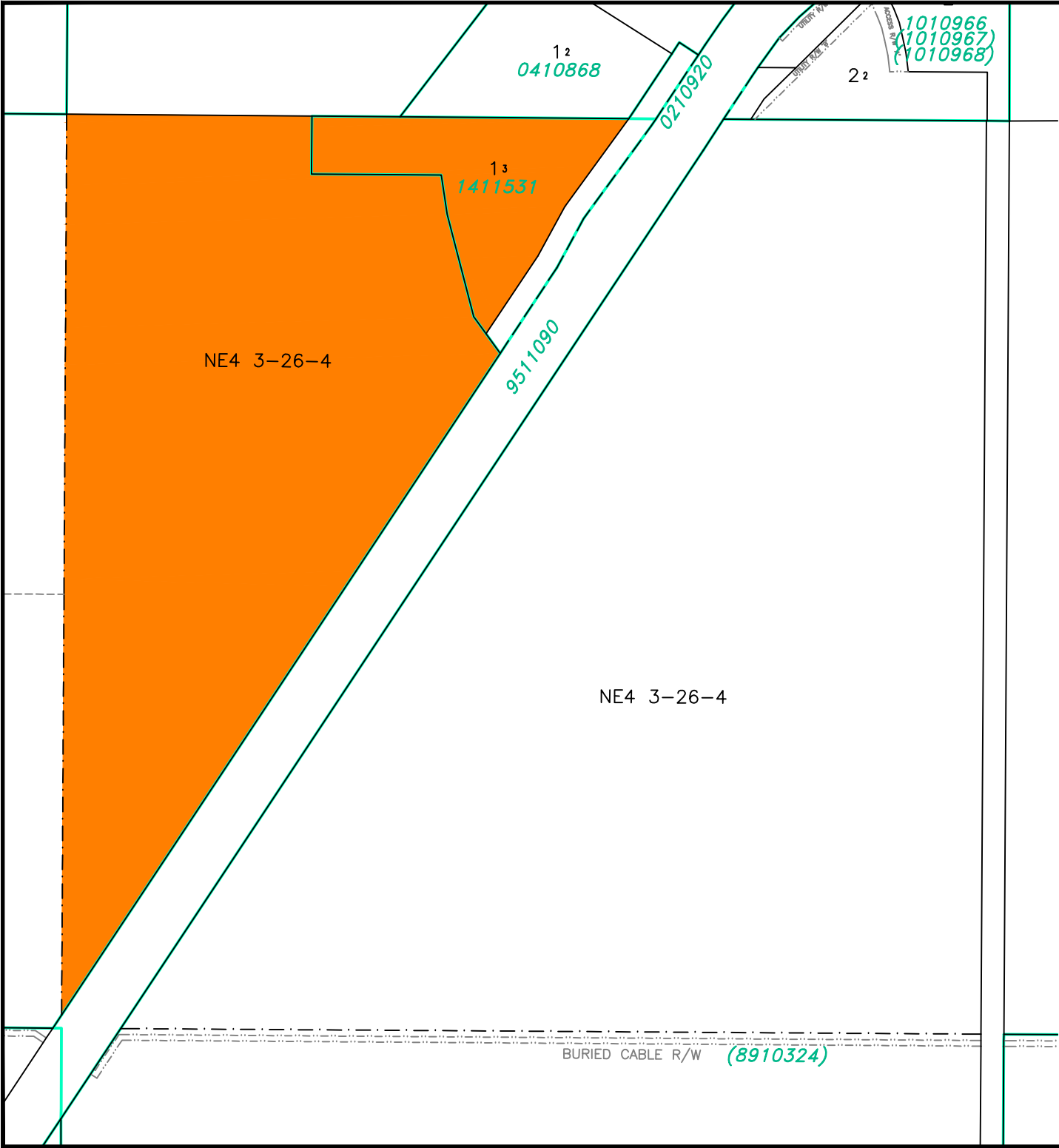
MAP PREPARED BY:  
OLDMAN RIVER REGIONAL SERVICES COMMISSION  
3105 18th AVENUE NORTH, LETHBRIDGE, ALBERTA  
TEL: 309-1344 TTY: 309-1344  
"NOT RESPONSIBLE FOR ERRORS OR OMISSIONS"



# CARDSTON COUNTY LAND USE DISTRICTS

## MAP 42

NE 1/4 SEC 4 TWP 3, RGE 26, W 4 M



### LAND USE DISTRICTS

Bylaw No: 762.2021  
Date: May 25, 2021

-  AGRICULTURAL - AG
-  HAMLET - H
-  SINGLE-LOT COUNTRY RESIDENTIAL - SCR
-  GROUPED COUNTRY RESIDENTIAL - 1 - GCR-1
-  GROUPED COUNTRY RESIDENTIAL - 2 - GCR-2
-  RURAL SMALL HOLDINGS - RSH
-  RURAL RECREATIONAL - RR
-  RURAL COMMERCIAL/INDUSTRIAL 1 - RCI 1
-  RURAL COMMERCIAL/INDUSTRIAL 2 - RCI 2
-  RURAL COMMERCIAL/INDUSTRIAL 3 - RCI 3
-  DIRECT CONTROL - DC
-  DESIGNATED HAMLET/URBAN BOUNDARY

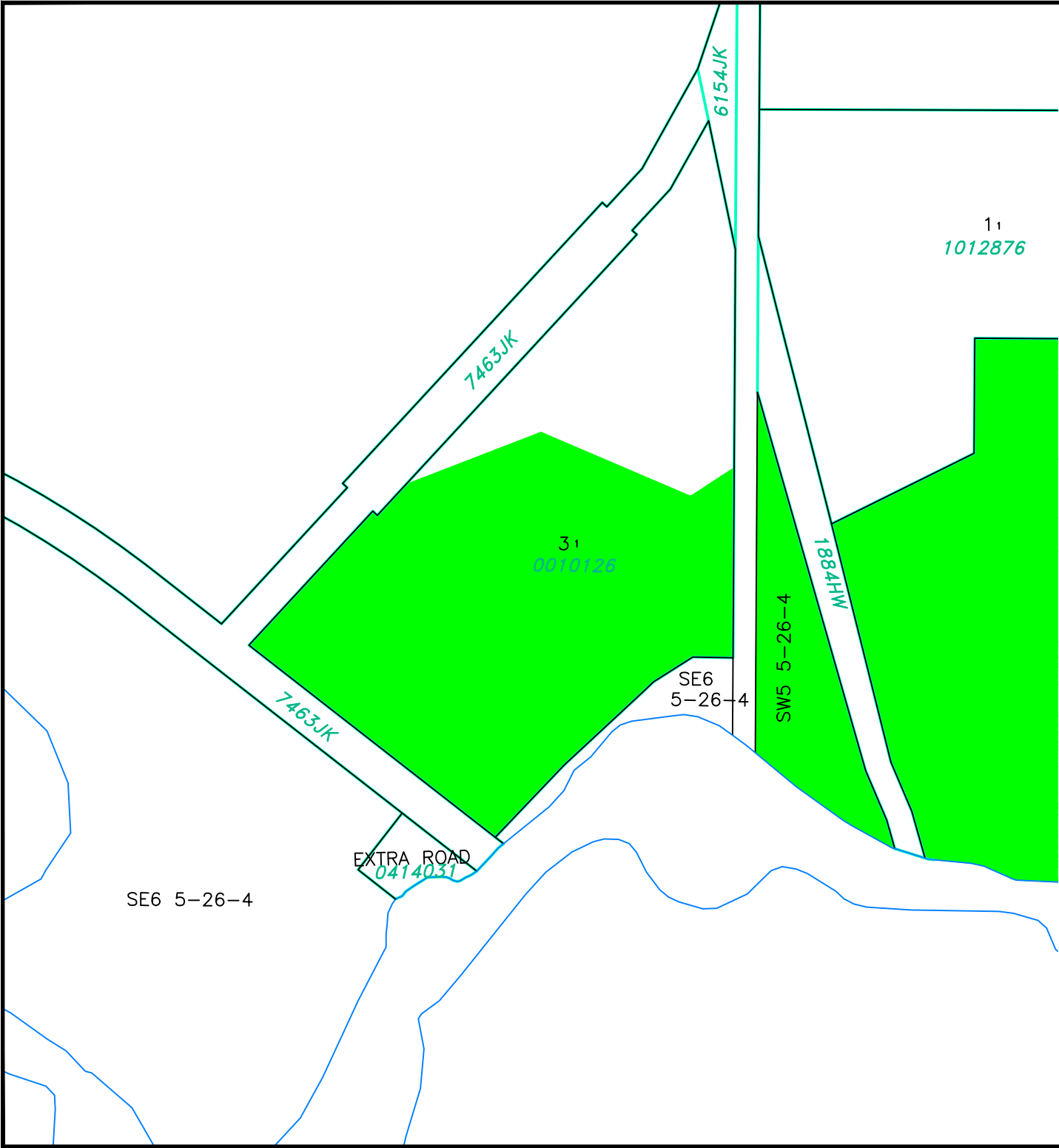
SCALE 1:5000

MAP PREPARED BY:  
OLDMAN RIVER REGIONAL SERVICES COMMISSION  
3109 18th AVENUE NORTH, LETHBRIDGE, ALBERTA  
TEL: 359-1344 FAX: 359-1344  
"NOT RESPONSIBLE FOR ERRORS OR OMISSIONS"



# CARDSTON COUNTY LAND USE DISTRICTS

**MAP 43**  
**PORTION OF**  
**LOT 1, BLOCK 3, PLAN 0010126 IN**  
**E 1/2 SEC 6, TWP 5, RGE 26, W 4 M**



**LAND USE DISTRICTS**

Bylaw No: 762.2021  
 Date: May 25, 2021

- AGRICULTURAL - AG
- HAMLET - H
- SINGLE-LOT COUNTRY RESIDENTIAL - SCR
- GROUPED COUNTRY RESIDENTIAL - 1 - GCR-1
- GROUPED COUNTRY RESIDENTIAL - 2 - GCR-2
- RURAL SMALL HOLDINGS - RSH
- RURAL RECREATIONAL - RR
- RURAL COMMERCIAL/INDUSTRIAL 1 - RCI 1
- RURAL COMMERCIAL/INDUSTRIAL 2 - RCI 2
- RURAL COMMERCIAL/INDUSTRIAL 3 - RCI 3
- DIRECT CONTROL - DC
- DESIGNATED HAMLET/URBAN BOUNDARY

SCALE 1:5000

MAP PREPARED BY:  
 OLDMAN RIVER REGIONAL SERVICES COMMISSION  
 3109 18th AVENUE NORTH, LETHBRIDGE, ALBERTA  
 TEL: 359-1344 FAX: 359-1344  
 "NOT RESPONSIBLE FOR ERRORS OR OMISSIONS"

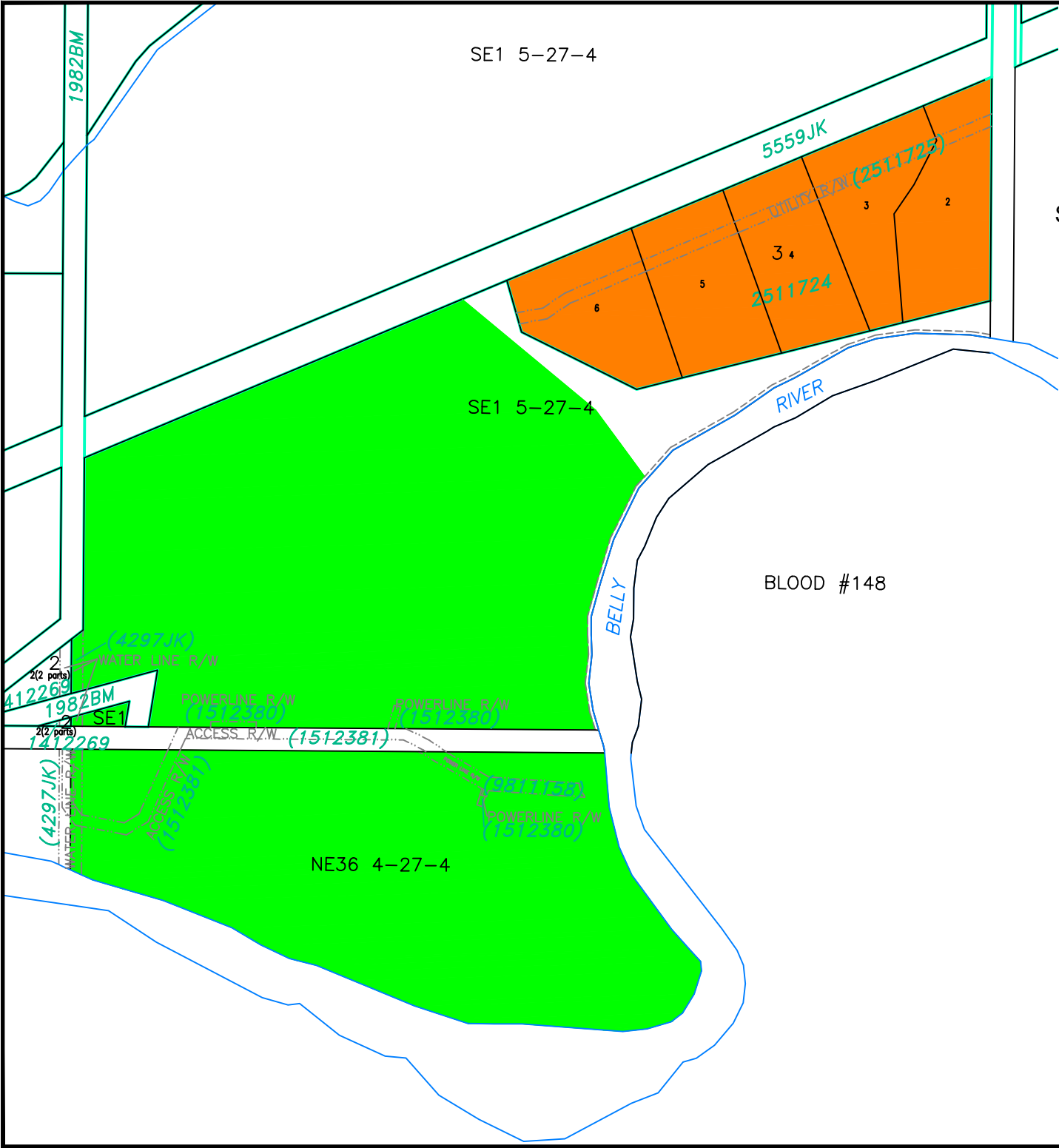


# CARDSTON COUNTY LAND USE DISTRICTS

## MAP 44

### PORTION OF

SE 1/4 SEC 1, TWP 5, RGE 27, W 4 M &  
NE 1/4 SEC 36, TWP 4, RGE 27, W 4 M



### LAND USE DISTRICTS

Bylaw No: 762.2021  
Date: May 25, 2021  
Amending Bylaw 834.2024

-  AGRICULTURAL - AG
-  HAMLET - H
-  SINGLE-LOT COUNTRY RESIDENTIAL - SCR
-  GROUPED COUNTRY RESIDENTIAL - 1 - GCR-1
-  GROUPED COUNTRY RESIDENTIAL - 2 - GCR-2
-  RURAL SMALL HOLDINGS - RSH
-  RURAL RECREATIONAL - RR
-  RURAL COMMERCIAL/INDUSTRIAL 1 - RCI 1
-  RURAL COMMERCIAL/INDUSTRIAL 2 - RCI 2
-  RURAL COMMERCIAL/INDUSTRIAL 3 - RCI 3
-  DIRECT CONTROL - DC
-  DESIGNATED HAMLET/URBAN BOUNDARY

SCALE 1:5000

MAP PREPARED BY:  
OLDMAN RIVER REGIONAL SERVICES COMMISSION  
3109 18th AVENUE NORTH, LETHBRIDGE, ALBERTA  
TEL: 309-1344 FAX: 309-1344  
"NOT RESPONSIBLE FOR ERRORS OR OMISSIONS"



# CARDSTON COUNTY LAND USE DISTRICTS

## MAP 45

Lot 1, Block 1, Plan 1411353 In  
SE 1/4 SEC 13, TWP 1, RGE 24, W 4 M

1 1  
1411353

SE13 1-24-4

6181JK

SE13

1040JK

### LAND USE DISTRICTS

Bylaw No: 762.2021  
Date: May 25, 2021

-  AGRICULTURAL - AG
-  HAMLET - H
-  SINGLE-LOT COUNTRY RESIDENTIAL - SCR
-  GROUPED COUNTRY RESIDENTIAL - 1 - GCR -1
-  GROUPED COUNTRY RESIDENTIAL - 2 - GCR-2
-  RURAL SMALL HOLDINGS - RSH
-  RURAL RECREATIONAL - RR
-  RURAL COMMERCIAL/INDUSTRIAL 1 - RCI 1
-  RURAL COMMERCIAL/INDUSTRIAL 2 - RCI 2
-  RURAL COMMERCIAL/INDUSTRIAL 3 - RCI 3
-  DIRECT CONTROL - DC
-  DESIGNATED HAMLET/URBAN BOUNDARY

SCALE 1:5000

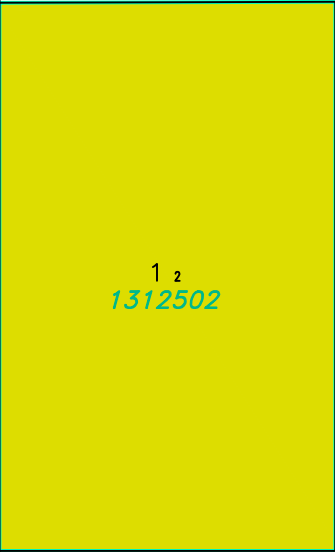
MAP PREPARED BY:  
OLDMAN RIVER REGIONAL SERVICES COMMISSION  
3109 18th AVENUE NORTH, LETHBRIDGE, ALBERTA  
TEL: 359-1344 FAX: 359-1344  
"NOT RESPONSIBLE FOR ERRORS OR OMISSIONS"



# CARDSTON COUNTY LAND USE DISTRICTS

## MAP 46

Lot 2, Block 1, Plan 1312502 In  
SW 1/4 SEC 3, TWP 1, RGE 24, W 4 M



SW3 1-24-4

### LAND USE DISTRICTS

Bylaw No: 762.2021  
Date: May 25, 2021

-  AGRICULTURAL - AG
-  HAMLET - H
-  SINGLE-LOT COUNTRY RESIDENTIAL - SCR
-  GROUPED COUNTRY RESIDENTIAL - 1 - GCR -1
-  GROUPED COUNTRY RESIDENTIAL - 2 - GCR-2
-  RURAL SMALL HOLDINGS - RSH
-  RURAL RECREATIONAL - RR
-  RURAL COMMERCIAL/INDUSTRIAL 1 - RCI 1
-  RURAL COMMERCIAL/INDUSTRIAL 2 - RCI 2
-  RURAL COMMERCIAL/INDUSTRIAL 3 - RCI 3
-  DIRECT CONTROL - DC
-  DESIGNATED HAMLET/URBAN BOUNDARY

SCALE 1:5000

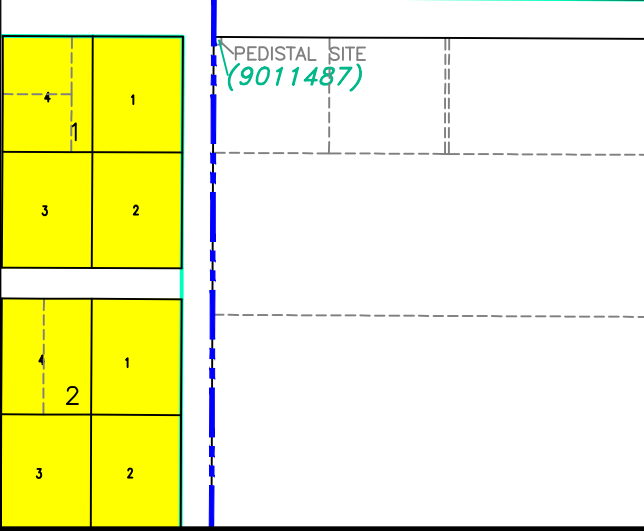
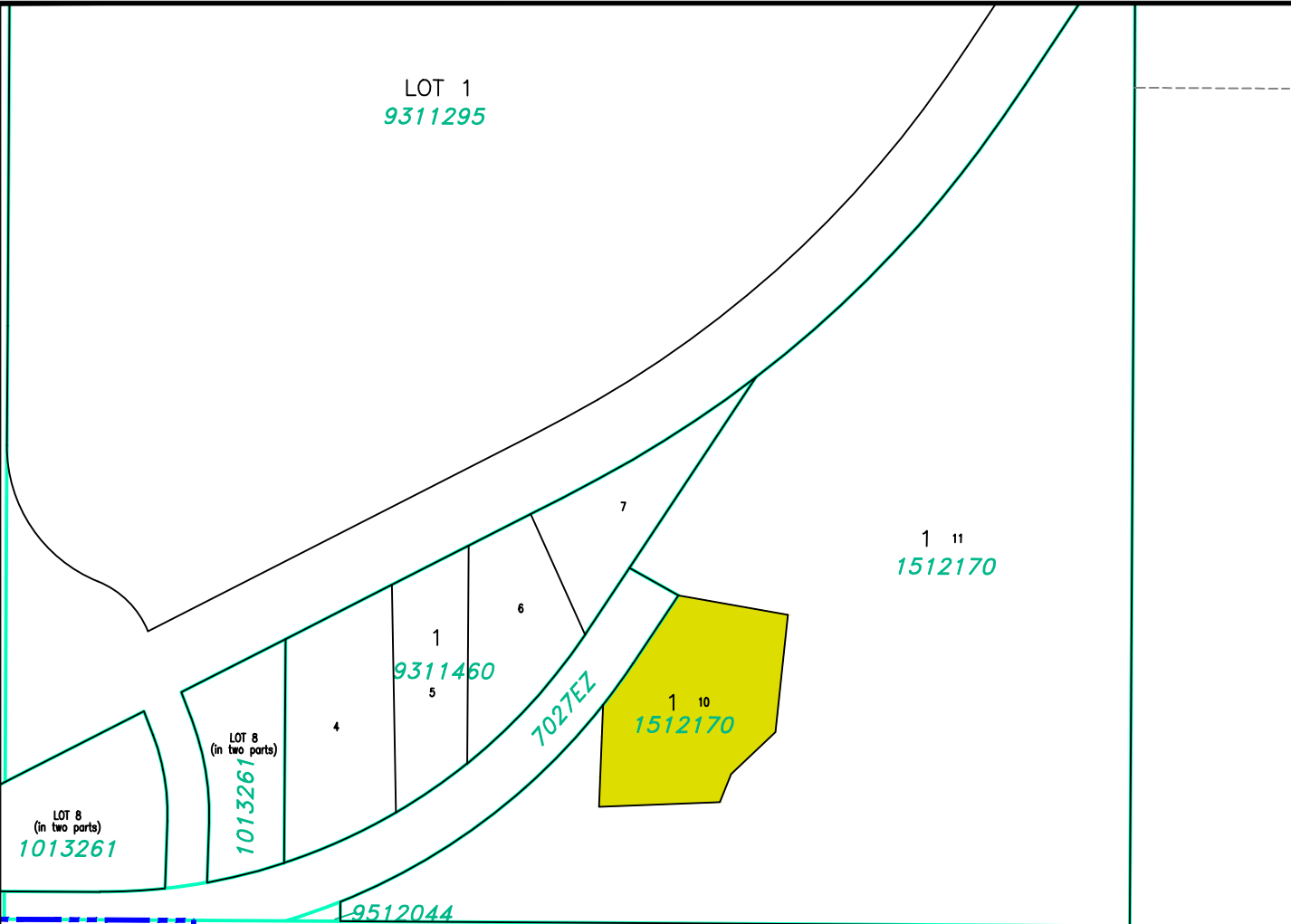
MAP PREPARED BY:  
OLDMAN RIVER REGIONAL SERVICES COMMISSION  
3109 18th AVENUE NORTH, LETHBRIDGE, ALBERTA  
TEL: 309-1344 FAX: 309-1344  
"NOT RESPONSIBLE FOR ERRORS OR OMISSIONS"



# CARDSTON COUNTY LAND USE DISTRICTS

## MAP 47

Lot 10 & A Portion of Lot 11,  
Block 1, Plan 1512170 In  
SW 1/4 SEC 4, TWP 3, RGE 26, W 4 M



### LAND USE DISTRICTS

Bylaw No: 762.2021  
Date: May 25, 2021

-  AGRICULTURAL - AG
-  HAMLET - H
-  SINGLE-LOT COUNTRY RESIDENTIAL - SCR
-  GROUPED COUNTRY RESIDENTIAL - 1 - GCR-1
-  GROUPED COUNTRY RESIDENTIAL - 2 - GCR-2
-  RURAL SMALL HOLDINGS - RSH
-  RURAL RECREATIONAL - RR
-  RURAL COMMERCIAL/INDUSTRIAL 1 - RCI 1
-  RURAL COMMERCIAL/INDUSTRIAL 2 - RCI 2
-  RURAL COMMERCIAL/INDUSTRIAL 3 - RCI 3
-  DIRECT CONTROL - DC
-  DESIGNATED HAMLET/URBAN BOUNDARY

SCALE 1:5000

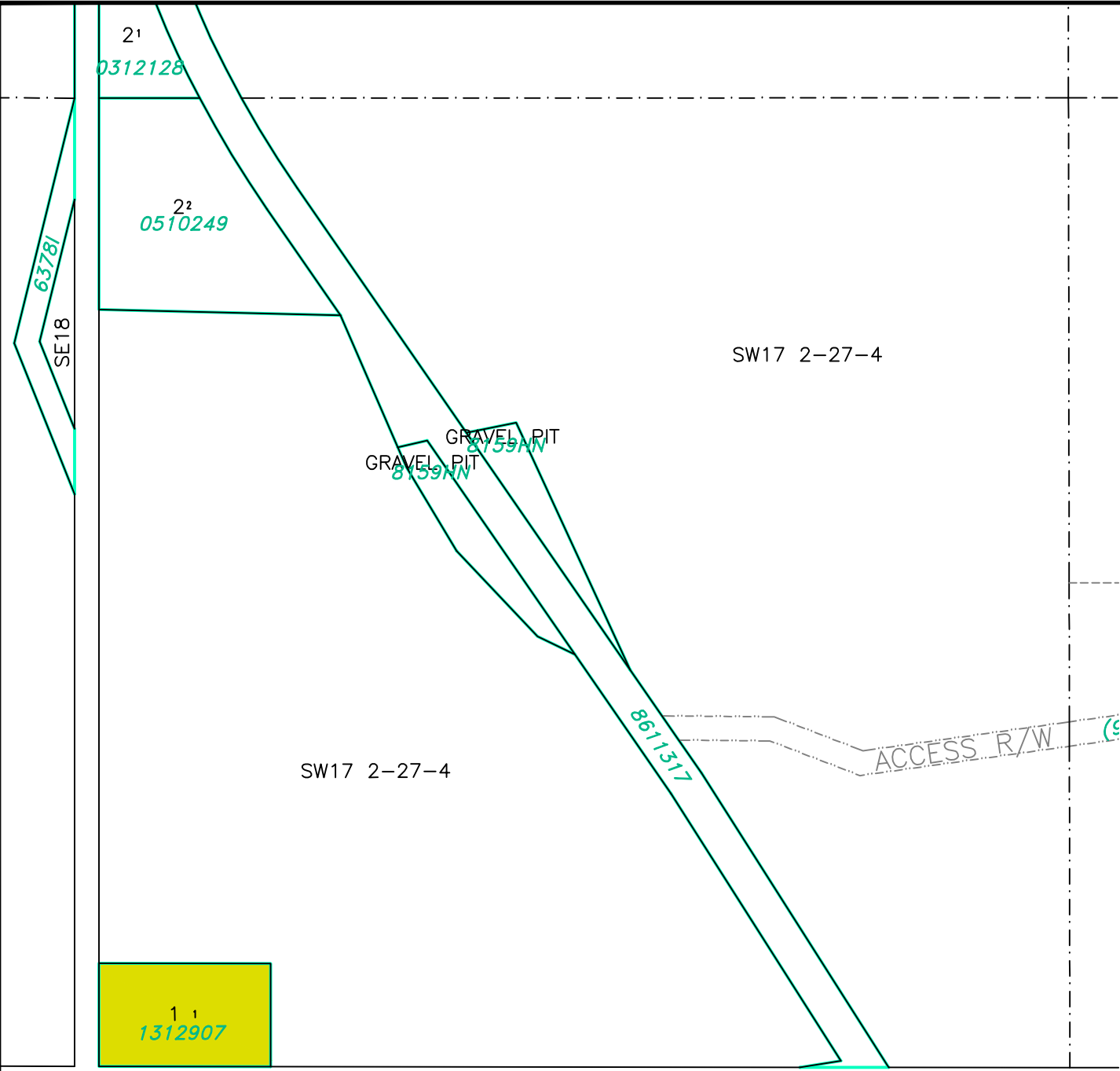
MAP PREPARED BY:  
OLDMAN RIVER REGIONAL SERVICES COMMISSION  
3105 18th AVENUE NORTH, LEATHERHEAD, ALBERTA  
TEL: 309-1344 TIV: 659  
"NOT RESPONSIBLE FOR ERRORS OR OMISSIONS"



# CARDSTON COUNTY LAND USE DISTRICTS

## MAP 48

Lot 1, Block 1, Plan 1312907 In  
SW 1/4 SEC 17, TWP 2, RGE 27, W 4 M



### LAND USE DISTRICTS

Bylaw No: 762.2021  
Date: May 25, 2021

- AGRICULTURAL - AG
- HAMLET - H
- SINGLE-LOT COUNTRY RESIDENTIAL - SCR
- GROUPED COUNTRY RESIDENTIAL - 1 - GCR-1
- GROUPED COUNTRY RESIDENTIAL - 2 - GCR-2
- RURAL SMALL HOLDINGS - RSH
- RURAL RECREATIONAL - RR
- RURAL COMMERCIAL/INDUSTRIAL 1 - RCI 1
- RURAL COMMERCIAL/INDUSTRIAL 2 - RCI 2
- RURAL COMMERCIAL/INDUSTRIAL 3 - RCI 3
- DIRECT CONTROL - DC
- DESIGNATED HAMLET/URBAN BOUNDARY

SCALE 1:5000

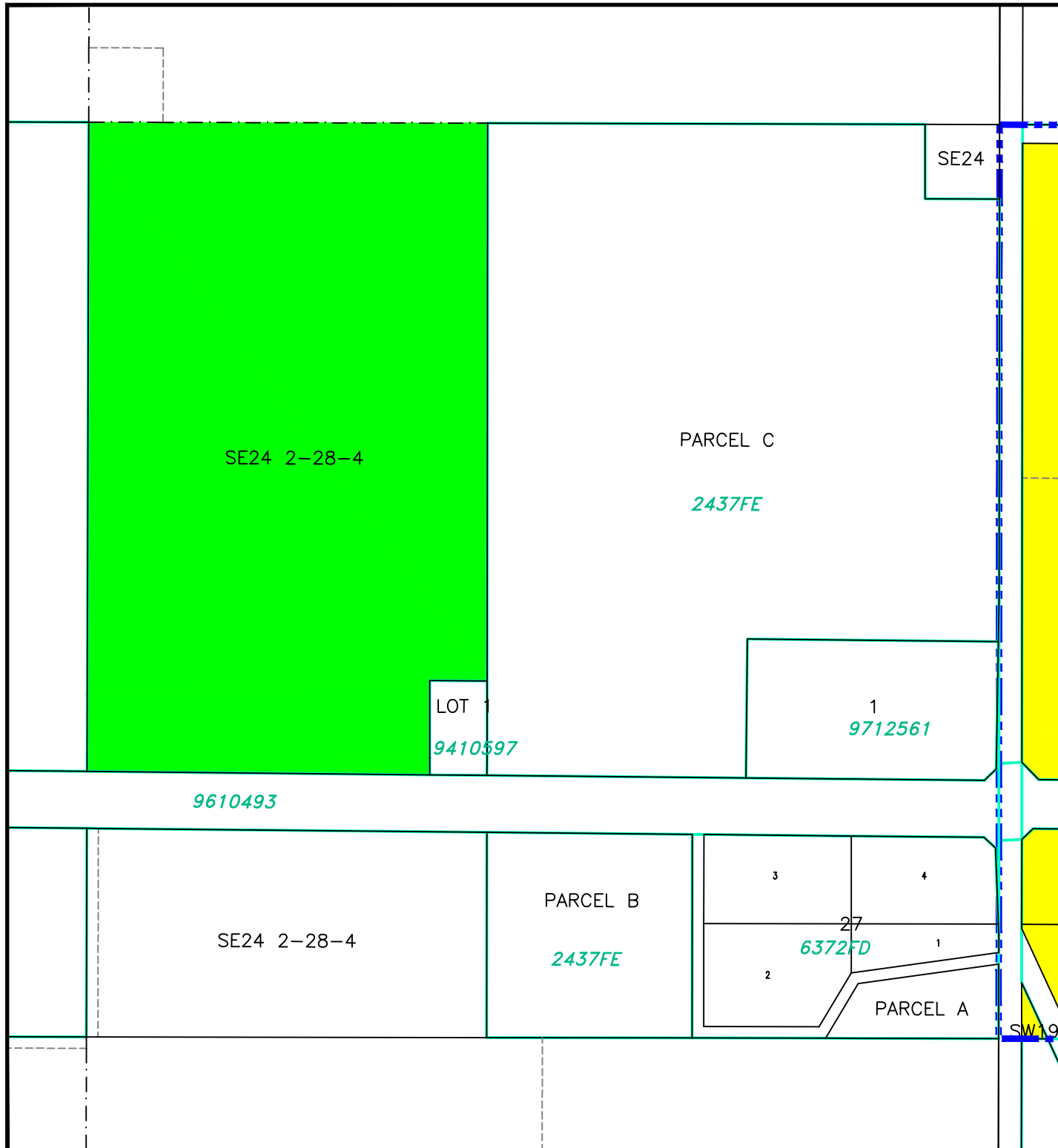
MAP PREPARED BY:  
OLDMAN RIVER REGIONAL SERVICES COMMISSION  
3109 18th AVENUE NORTH, LETHBRIDGE, ALBERTA  
TEL: 309-1344 FAX: 309-1344  
"NOT RESPONSIBLE FOR ERRORS OR OMISSIONS"



# CARDSTON COUNTY LAND USE DISTRICTS

## MAP 49

Portion of SE 1/4 SEC 24,  
TWP 2, RGE 28, W 4 M



### LAND USE DISTRICTS

Bylaw No: 762.2021  
Date: May 25, 2021

-  AGRICULTURAL - AG
-  HAMLET - H
-  SINGLE-LOT COUNTRY RESIDENTIAL - SCR
-  GROUPED COUNTRY RESIDENTIAL - 1 - GCR-1
-  GROUPED COUNTRY RESIDENTIAL - 2 - GCR-2
-  RURAL SMALL HOLDINGS - RSH
-  RURAL RECREATIONAL - RR
-  RURAL COMMERCIAL/INDUSTRIAL 1 - RCI 1
-  RURAL COMMERCIAL/INDUSTRIAL 2 - RCI 2
-  RURAL COMMERCIAL/INDUSTRIAL 3 - RCI 3
-  DIRECT CONTROL - DC
-  DESIGNATED HAMLET/URBAN BOUNDARY

SCALE 1:5000

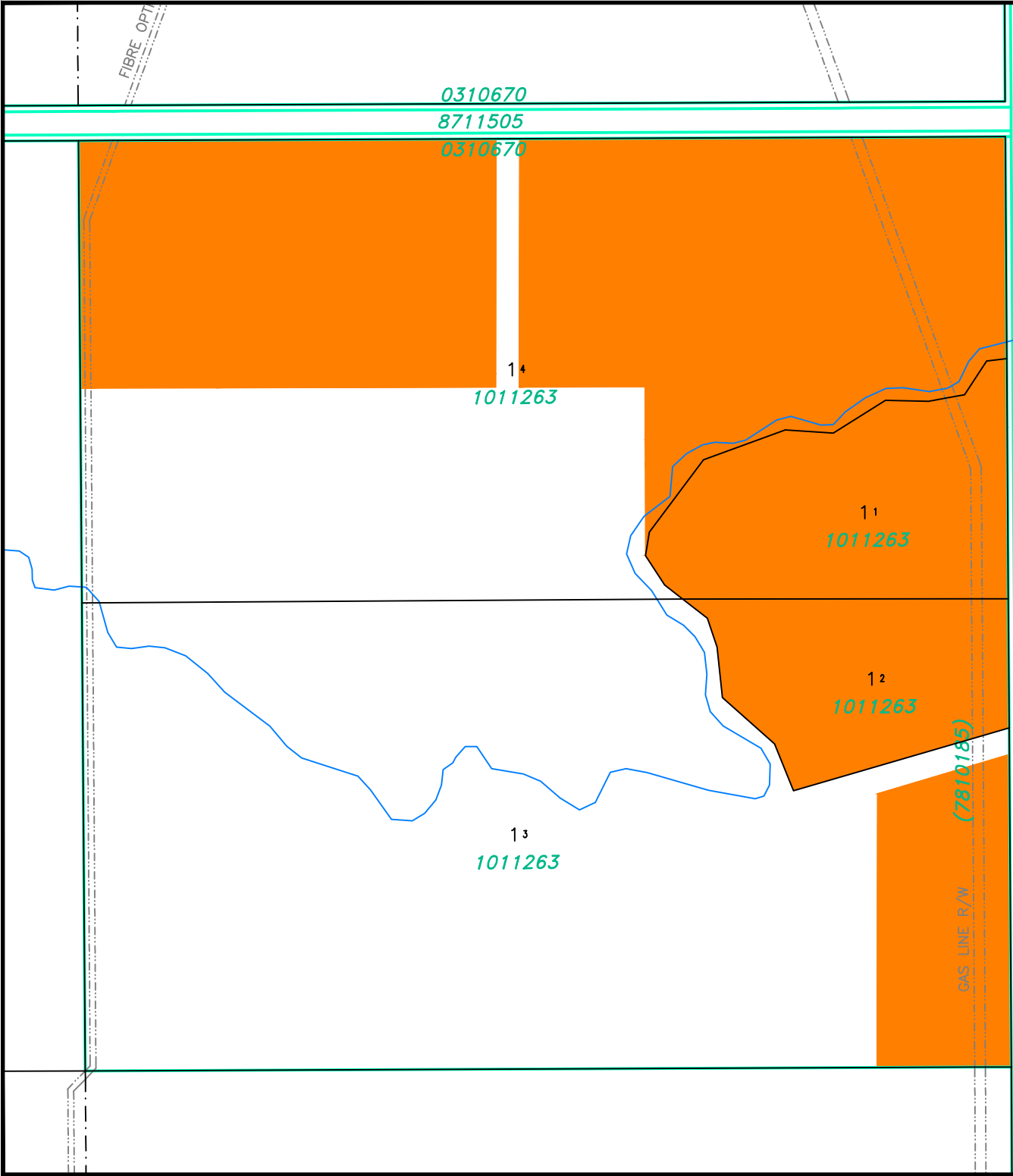
MAP PREPARED BY:  
OLDMAN RIVER REGIONAL SERVICES COMMISSION  
3109 18th AVENUE NORTH, LETHBRIDGE, ALBERTA  
TEL: 359-1344 FAX: 359-1344  
"NOT RESPONSIBLE FOR ERRORS OR OMISSIONS"



# CARDSTON COUNTY LAND USE DISTRICTS

## MAP 50

Portions of Plan 1011263 In  
SE 1/4 SEC 32, TWP 2, RGE 25, W 4 M



### LAND USE DISTRICTS

Bylaw No: 762.2021  
Date: May 25, 2021

-  AGRICULTURAL - AG
-  HAMLET - H
-  SINGLE-LOT COUNTRY RESIDENTIAL - SCR
-  GROUPED COUNTRY RESIDENTIAL - 1 - GCR-1
-  GROUPED COUNTRY RESIDENTIAL - 2 - GCR-2
-  RURAL SMALL HOLDINGS - RSH
-  RURAL RECREATIONAL - RR
-  RURAL COMMERCIAL/INDUSTRIAL 1 - RCI 1
-  RURAL COMMERCIAL/INDUSTRIAL 2 - RCI 2
-  RURAL COMMERCIAL/INDUSTRIAL 3 - RCI 3
-  DIRECT CONTROL - DC
-  DESIGNATED HAMLET/URBAN BOUNDARY

SCALE 1:5000


MAP PREPARED BY:  
OLDMAN RIVER REGIONAL SERVICES COMMISSION  
3109 18th AVENUE NORTH, LETHBRIDGE, ALBERTA  
TEL: 309-1344 FAX: 309-1344  
"NOT RESPONSIBLE FOR ERRORS OR OMISSIONS"



# CARDSTON COUNTY LAND USE DISTRICTS

## MAP 51

Lot 3, Block 1, Plan 0513218 In  
NE 1/4 SEC 1, TWP 1, RGE 27, W 4 M



### LAND USE DISTRICTS

Bylaw No: 762.2021  
Date: May 25, 2021

-  AGRICULTURAL - AG
-  HAMLET - H
-  SINGLE-LOT COUNTRY RESIDENTIAL - SCR
-  GROUPED COUNTRY RESIDENTIAL - 1 - GCR-1
-  GROUPED COUNTRY RESIDENTIAL - 2 - GCR-2
-  RURAL SMALL HOLDINGS - RSH
-  RURAL RECREATIONAL - RR
-  RURAL COMMERCIAL/INDUSTRIAL 1 - RCI 1
-  RURAL COMMERCIAL/INDUSTRIAL 2 - RCI 2
-  RURAL COMMERCIAL/INDUSTRIAL 3 - RCI 3
-  DIRECT CONTROL - DC
-  DESIGNATED HAMLET/URBAN BOUNDARY

SCALE 1:5000

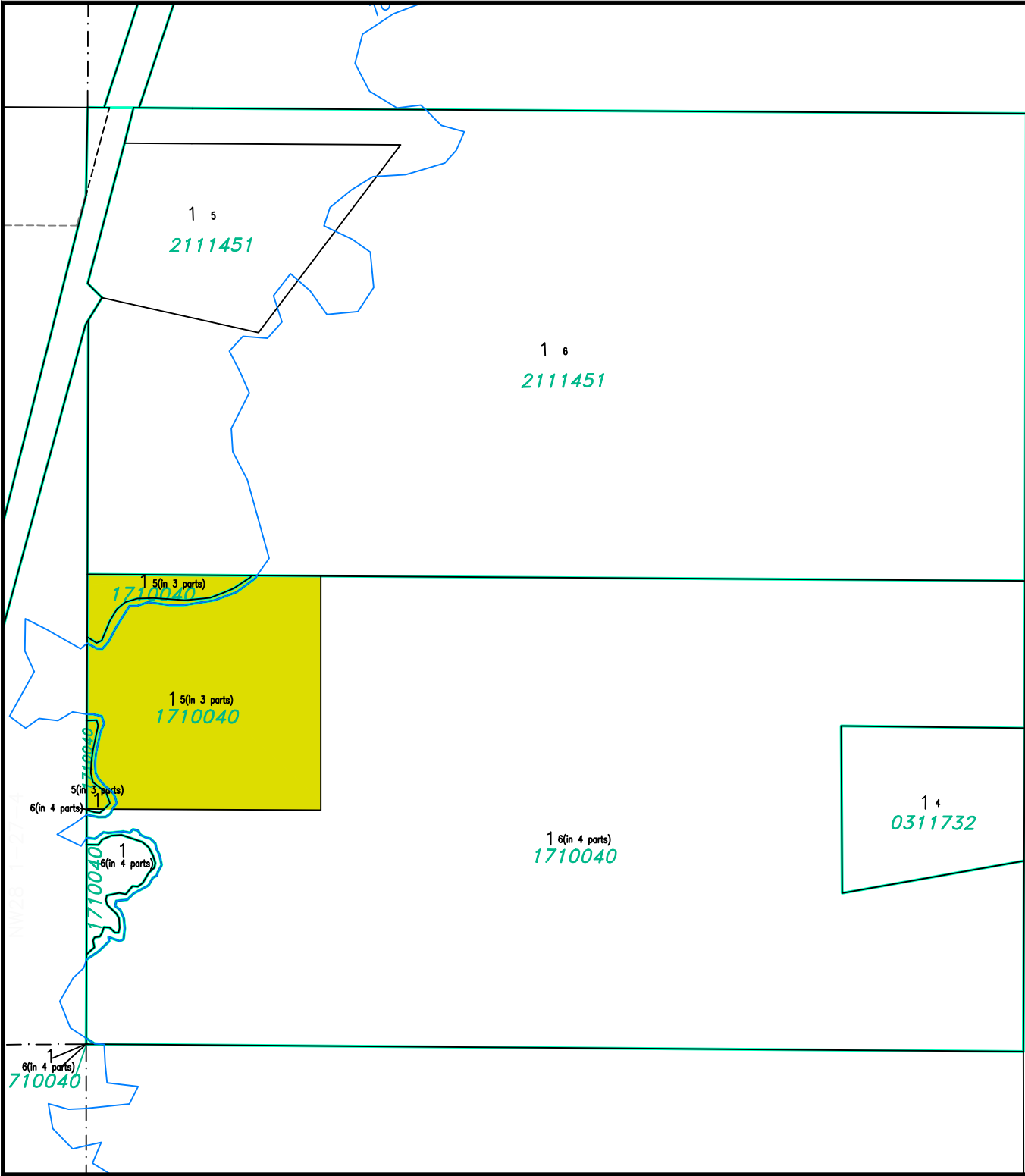
MAP PREPARED BY:  
OLDMAN RIVER REGIONAL SERVICES COMMISSION  
3109 18th AVENUE NORTH, LETHBRIDGE, ALBERTA  
TEL: 359-1344 FAX: 359-1344  
"NOT RESPONSIBLE FOR ERRORS OR OMISSIONS"



# CARDSTON COUNTY LAND USE DISTRICTS

## MAP 52

Lot 5, Block 1, Plan 1710040 In  
NE 1/4 SEC 28, TWP 1, RGE 27, W 4 M



### LAND USE DISTRICTS

Bylaw No: 762.2021  
Date: May 25, 2021

-  AGRICULTURAL - AG
-  HAMLET - H
-  SINGLE-LOT COUNTRY RESIDENTIAL - SCR
-  GROUPED COUNTRY RESIDENTIAL - 1 - GCR-1
-  GROUPED COUNTRY RESIDENTIAL - 2 - GCR-2
-  RURAL SMALL HOLDINGS - RSH
-  RURAL RECREATIONAL - RR
-  RURAL COMMERCIAL/INDUSTRIAL 1 - RCI 1
-  RURAL COMMERCIAL/INDUSTRIAL 2 - RCI 2
-  RURAL COMMERCIAL/INDUSTRIAL 3 - RCI 3
-  DIRECT CONTROL - DC
-  DESIGNATED HAMLET/URBAN BOUNDARY

SCALE 1:5000

MAP PREPARED BY:  
OLDMAN RIVER REGIONAL SERVICES COMMISSION  
3105 18th AVENUE NORTH, LETHBRIDGE, ALBERTA  
TEL: 359-1344 FAX: 359-1344  
"NOT RESPONSIBLE FOR ERRORS OR OMISSIONS"

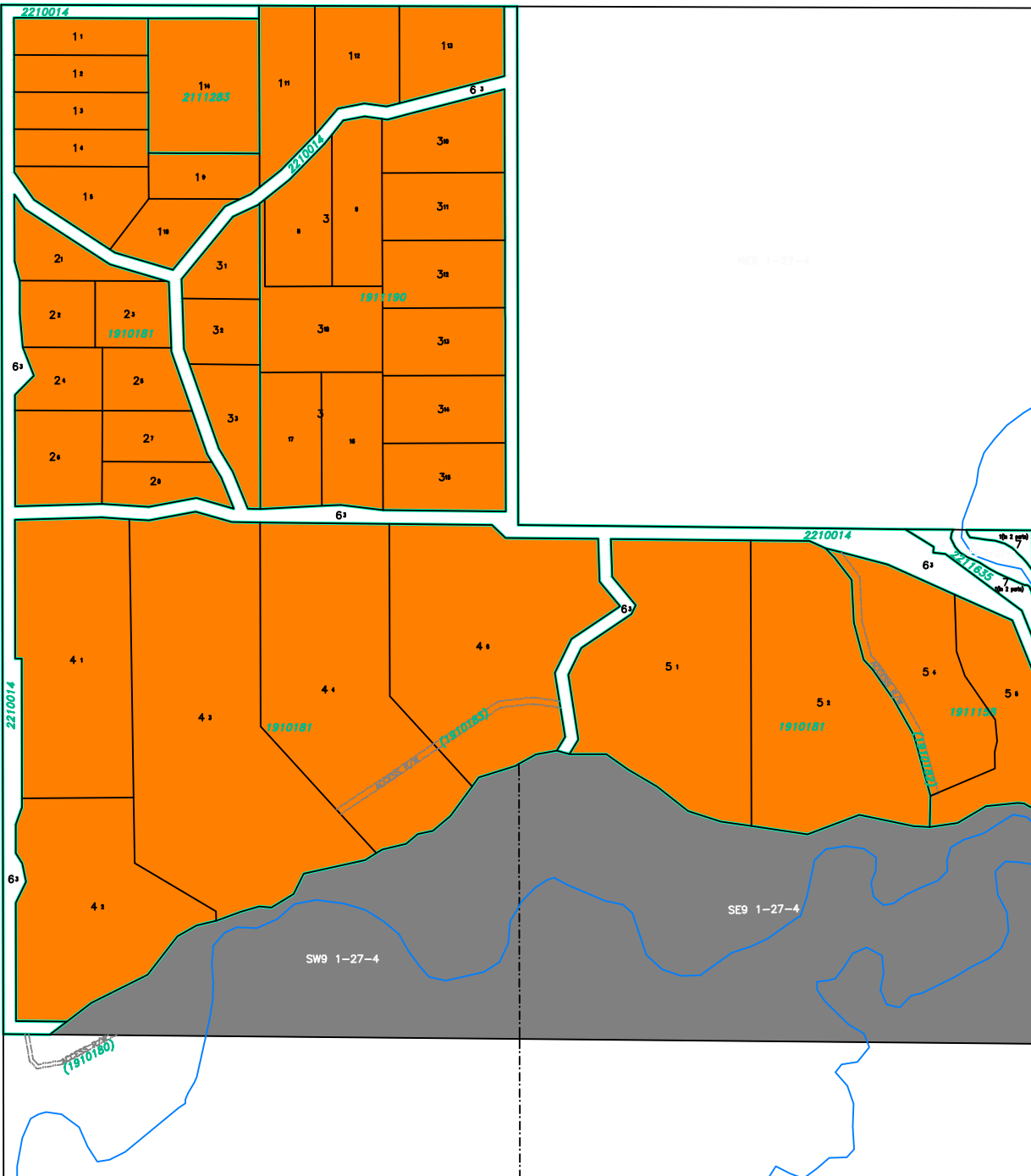



May 28, 2026 N:\Cardston-County\Cardston County LUD & Land Use Redesignations\  
Cardston County LUB 762.2021 May 2021 (LUD Maps Amended to Bylaw 870.2026).dwg

# CARDSTON COUNTY LAND USE DISTRICTS

## MAP 53

NW 1/4 & S 1/2 SEC 9,  
TWP 1, RGE 27, W 4 M



### LAND USE DISTRICTS

Bylaw No: 762.2021  
Date: May 25, 2021  
Amending Bylaw 796/2022

-  AGRICULTURAL - AG
-  HAMLET - H
-  SINGLE-LOT COUNTRY RESIDENTIAL - SCR
-  GROUPED COUNTRY RESIDENTIAL - 1 - GCR-1
-  GROUPED COUNTRY RESIDENTIAL - 2 - GCR-2
-  RURAL SMALL HOLDINGS - RSH
-  RURAL RECREATIONAL - RR
-  RURAL COMMERCIAL/INDUSTRIAL 1 - RCI 1
-  RURAL COMMERCIAL/INDUSTRIAL 2 - RCI 2
-  RURAL COMMERCIAL/INDUSTRIAL 3 - RCI 3
-  DIRECT CONTROL - DC
-  DESIGNATED HAMLET/URBAN BOUNDARY

SCALE 1:10000

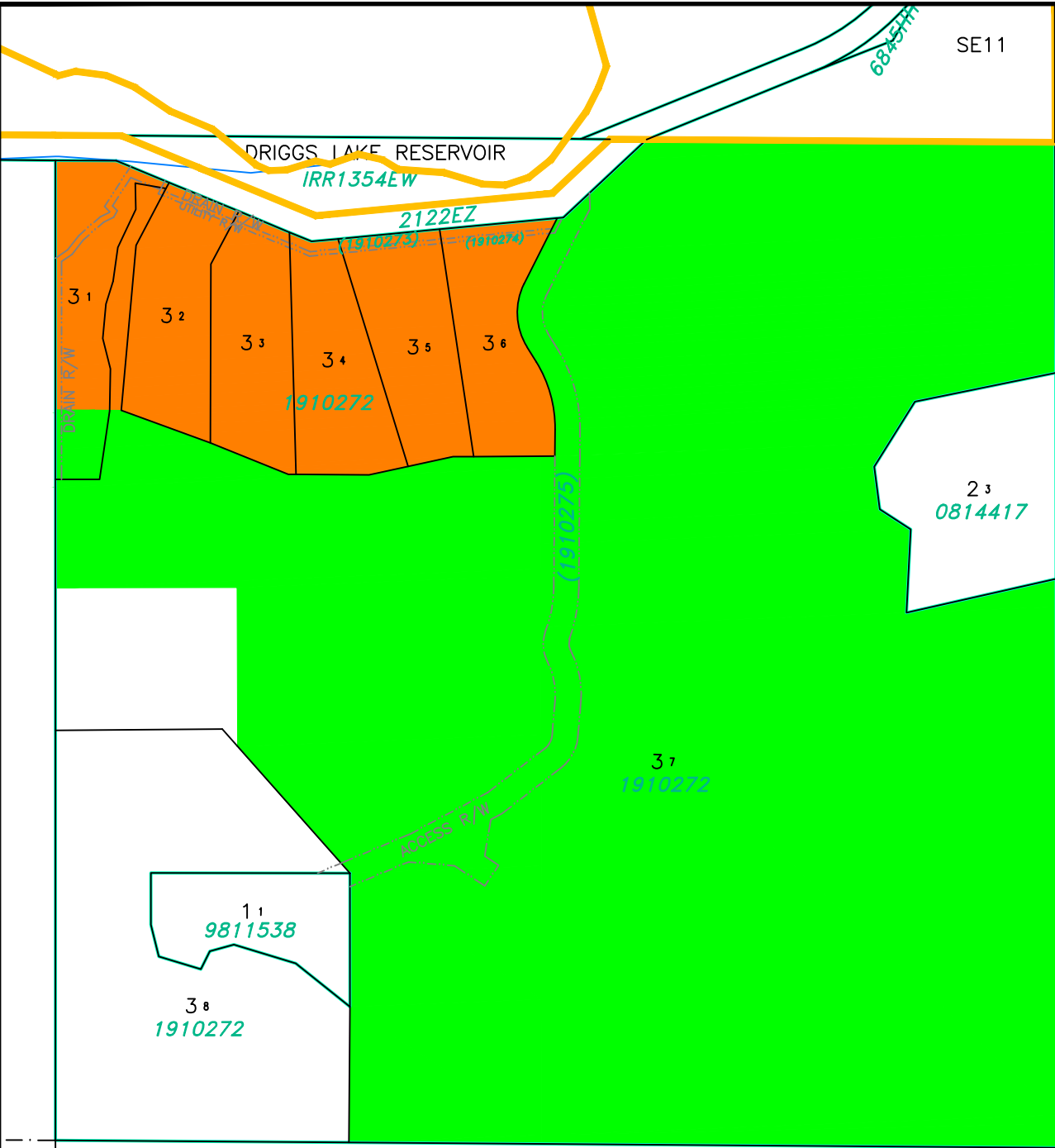
MAP PREPARED BY:  
OLDMAN RIVER REGIONAL SERVICES COMMISSION  
3105 180A AVENUE NORTH, LETHBRIDGE, ALBERTA  
TEL: 326-1344 TFW 368  
NOT RESPONSIBLE FOR ERRORS OR OMISSIONS



# CARDSTON COUNTY LAND USE DISTRICTS

## MAP 54

Portions of Lots 1-7, Block 3, Plan 1910272  
NE 1/4 SEC 2, TWP 2, RGE 28, W 4 M



### LAND USE DISTRICTS

Bylaw No: 762.2021  
Date: May 25, 2021

-  AGRICULTURAL - AG
-  HAMLET - H
-  SINGLE-LOT COUNTRY RESIDENTIAL - SCR
-  GROUPED COUNTRY RESIDENTIAL - 1 - GCR -1
-  GROUPED COUNTRY RESIDENTIAL - 2 - GCR-2
-  RURAL SMALL HOLDINGS - RSH
-  RURAL RECREATIONAL - RR
-  RURAL COMMERCIAL/INDUSTRIAL 1 - RCI 1
-  RURAL COMMERCIAL/INDUSTRIAL 2 - RCI 2
-  RURAL COMMERCIAL/INDUSTRIAL 3 - RCI 3
-  DIRECT CONTROL - DC
-  DESIGNATED HAMLET/URBAN BOUNDARY

SCALE 1:5000

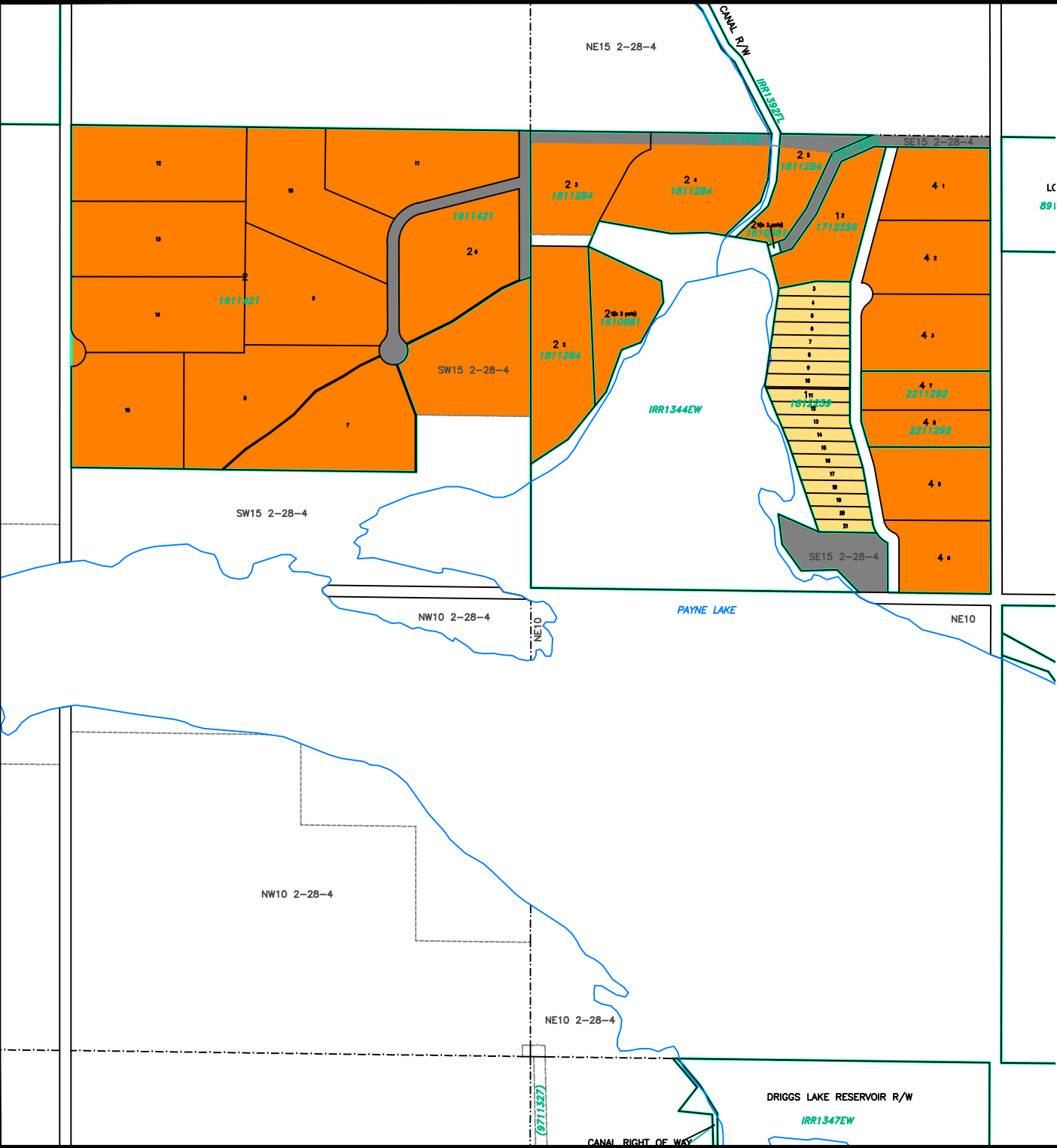
MAP PREPARED BY:  
OLDMAN RIVER REGIONAL SERVICES COMMISSION  
3105 180A AVENUE NORTH, LETHBRIDGE, ALBERTA  
TEL. 326-1344 TTY 368  
"NOT RESPONSIBLE FOR ERRORS OR OMISSIONS"



# CARDSTON COUNTY LAND USE DISTRICTS

## MAP 55

Portions of SE & SW SEC 15,  
TWP 2, RGE 28, W 4 M



LC  
891

### LAND USE DISTRICTS

Bylaw No: 762.2021  
Date: May 25, 2021  
Amended To And Including Bylaw #: 776/2021

-  AGRICULTURAL - AG
-  HAMLET - H
-  SINGLE-LOT COUNTRY RESIDENTIAL - SCR
-  GROUPED COUNTRY RESIDENTIAL - 1 - GCR-1
-  GROUPED COUNTRY RESIDENTIAL - 2 - GCR-2
-  RURAL SMALL HOLDINGS - RSH
-  RURAL RECREATIONAL - RR
-  RURAL COMMERCIAL/INDUSTRIAL 1 - RCI 1
-  RURAL COMMERCIAL/INDUSTRIAL 2 - RCI 2
-  RURAL COMMERCIAL/INDUSTRIAL 3 - RCI 3
-  DIRECT CONTROL - DC
-  DESIGNATED HAMLET/URBAN BOUNDARY

SCALE 1:10000

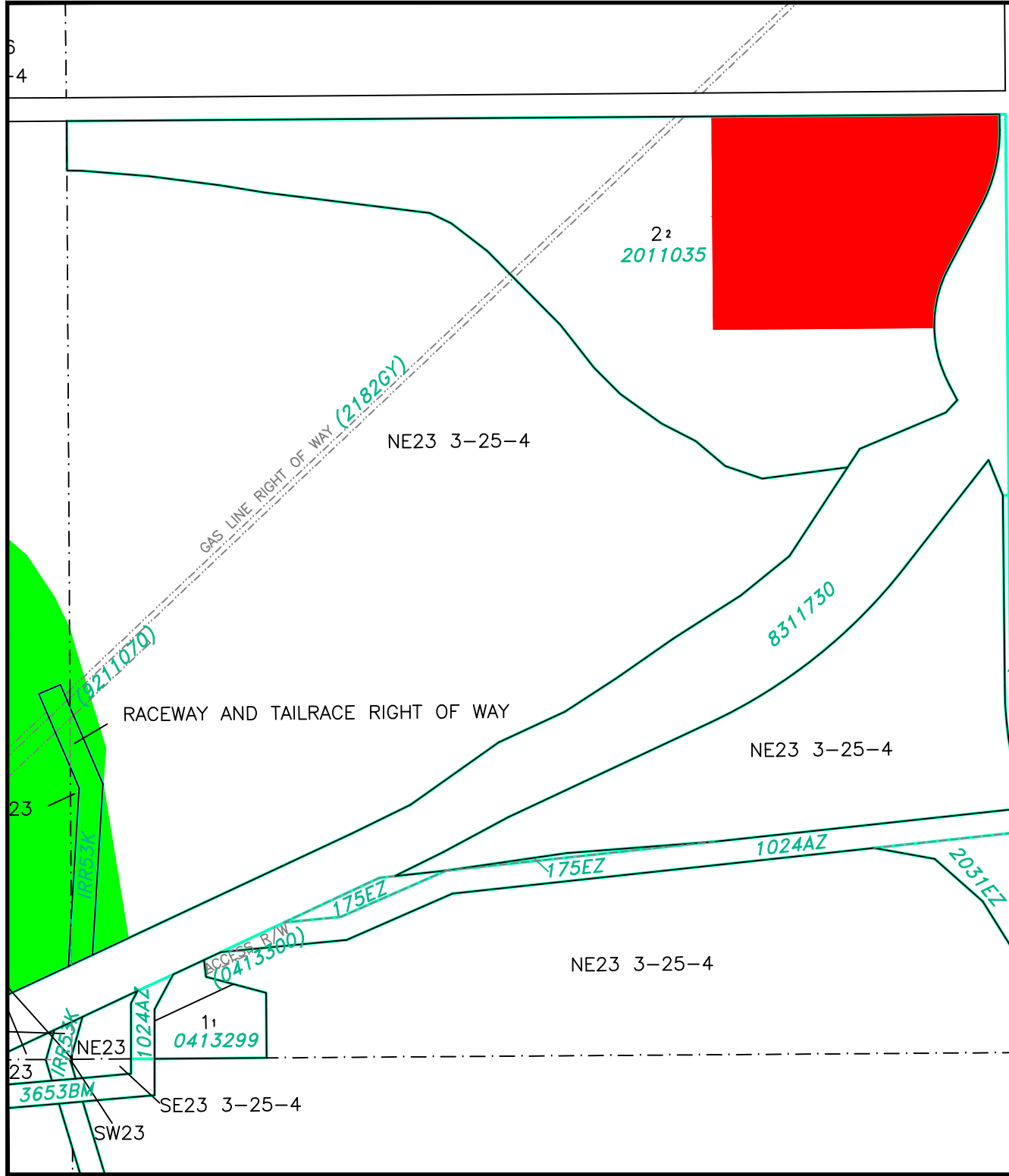
MAP PREPARED BY:  
OLDMAN RIVER REGIONAL SERVICES COMMISSION  
3105 180A AVENUE NORTH, LETHBRIDGE, ALBERTA  
TEL: 326-1344 TFW 968  
\*NOT RESPONSIBLE FOR ERRORS OR OMISSIONS\*



# CARDSTON COUNTY LAND USE DISTRICTS

## MAP 56

8: Lot 1, Block 2, Plan 0914635 IN  
NE 1/4 SEC 23, TWP 3, RGE 25, W 4 M



### LAND USE DISTRICTS

Bylaw No: 762.2021  
Date: May 25, 2021

-  AGRICULTURAL - AG
-  HAMLET - H
-  SINGLE-LOT COUNTRY RESIDENTIAL - SCR
-  GROUPED COUNTRY RESIDENTIAL - 1 - GCR-1
-  GROUPED COUNTRY RESIDENTIAL - 2 - GCR-2
-  RURAL SMALL HOLDINGS - RSH
-  RURAL RECREATIONAL - RR
-  RURAL COMMERCIAL/INDUSTRIAL 1 - RCI 1
-  RURAL COMMERCIAL/INDUSTRIAL 2 - RCI 2
-  RURAL COMMERCIAL/INDUSTRIAL 3 - RCI 3
-  DIRECT CONTROL - DC
-  DESIGNATED HAMLET/URBAN BOUNDARY

SCALE 1:5000

MAP PREPARED BY:  
OLDMAN RIVER REGIONAL SERVICES COMMISSION  
3109 18th AVENUE NORTH, LETHBRIDGE, ALBERTA  
TEL: 309-1344 FAX: 309-1344  
"NOT RESPONSIBLE FOR ERRORS OR OMISSIONS"



# CARDSTON COUNTY LAND USE DISTRICTS

## MAP 57

Portion of  
SW 1/4 SEC 25, TWP 4, RGE 28, W 4 M



### LAND USE DISTRICTS

Bylaw No: 762.2021  
Date: May 25, 2021

-  AGRICULTURAL - AG
-  HAMLET - H
-  SINGLE-LOT COUNTRY RESIDENTIAL - SCR
-  GROUPED COUNTRY RESIDENTIAL - 1 - GCR-1
-  GROUPED COUNTRY RESIDENTIAL - 2 - GCR-2
-  RURAL SMALL HOLDINGS - RSH
-  RURAL RECREATIONAL - RR
-  RURAL COMMERCIAL/INDUSTRIAL 1 - RCI 1
-  RURAL COMMERCIAL/INDUSTRIAL 2 - RCI 2
-  RURAL COMMERCIAL/INDUSTRIAL 3 - RCI 3
-  DIRECT CONTROL - DC
-  DESIGNATED HAMLET/URBAN BOUNDARY

SCALE 1:5000

MAP PREPARED BY:  
OLDMAN RIVER REGIONAL SERVICES COMMISSION  
3109 18th AVENUE NORTH, LETHBRIDGE, ALBERTA  
TEL: 309-1344 FAX: 309-1344  
"NOT RESPONSIBLE FOR ERRORS OR OMISSIONS"

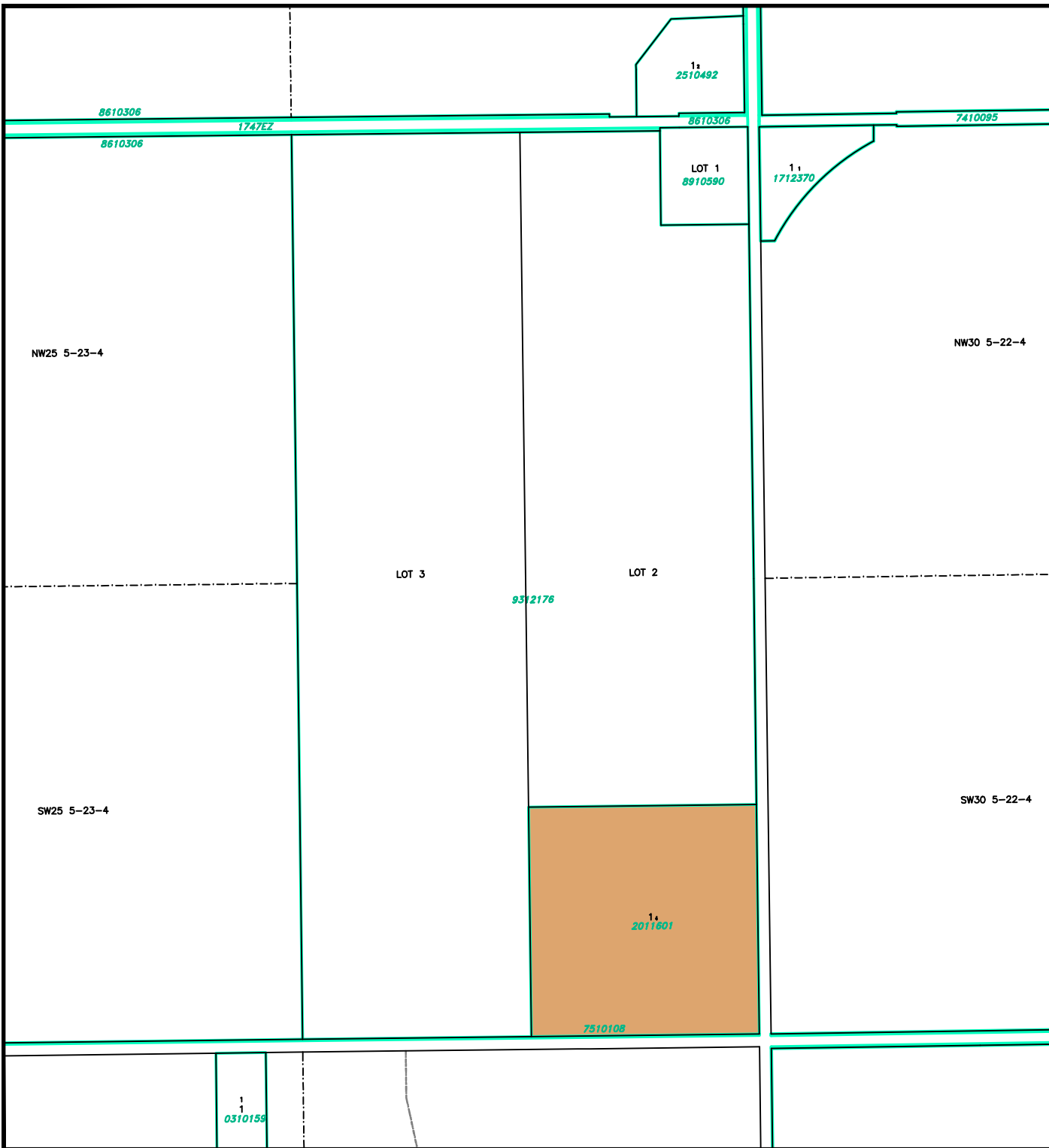


May 28, 2026 N:\Cardston-County\Cardston County LUD & Land Use Redesignations\  
Cardston County LUB 762.2021 May 2021 (LUD Maps Amended to Bylaw 870.2026).dwg

# CARDSTON COUNTY LAND USE DISTRICTS

## MAP 58

Lot 4, Block 1, Plan 2011601 in  
SE 1/4 SEC 25, TWP 5, RGE 23, W 4 M



### LAND USE DISTRICTS

Bylaw No: 762.2021  
Date: May 25, 2021

-  AGRICULTURAL - AG
-  HAMLET - H
-  SINGLE-LOT COUNTRY RESIDENTIAL - SCR
-  GROUPED COUNTRY RESIDENTIAL - 1 - GCR -1
-  GROUPED COUNTRY RESIDENTIAL - 2 - GCR-2
-  RURAL SMALL HOLDINGS - RSH
-  RURAL RECREATIONAL - RR
-  RURAL COMMERCIAL/INDUSTRIAL 1 - RCI 1
-  RURAL COMMERCIAL/INDUSTRIAL 2 - RCI 2
-  RURAL COMMERCIAL/INDUSTRIAL 3 - RCI 3
-  DIRECT CONTROL - DC
-  DESIGNATED HAMLET/URBAN BOUNDARY

SCALE 1:10000

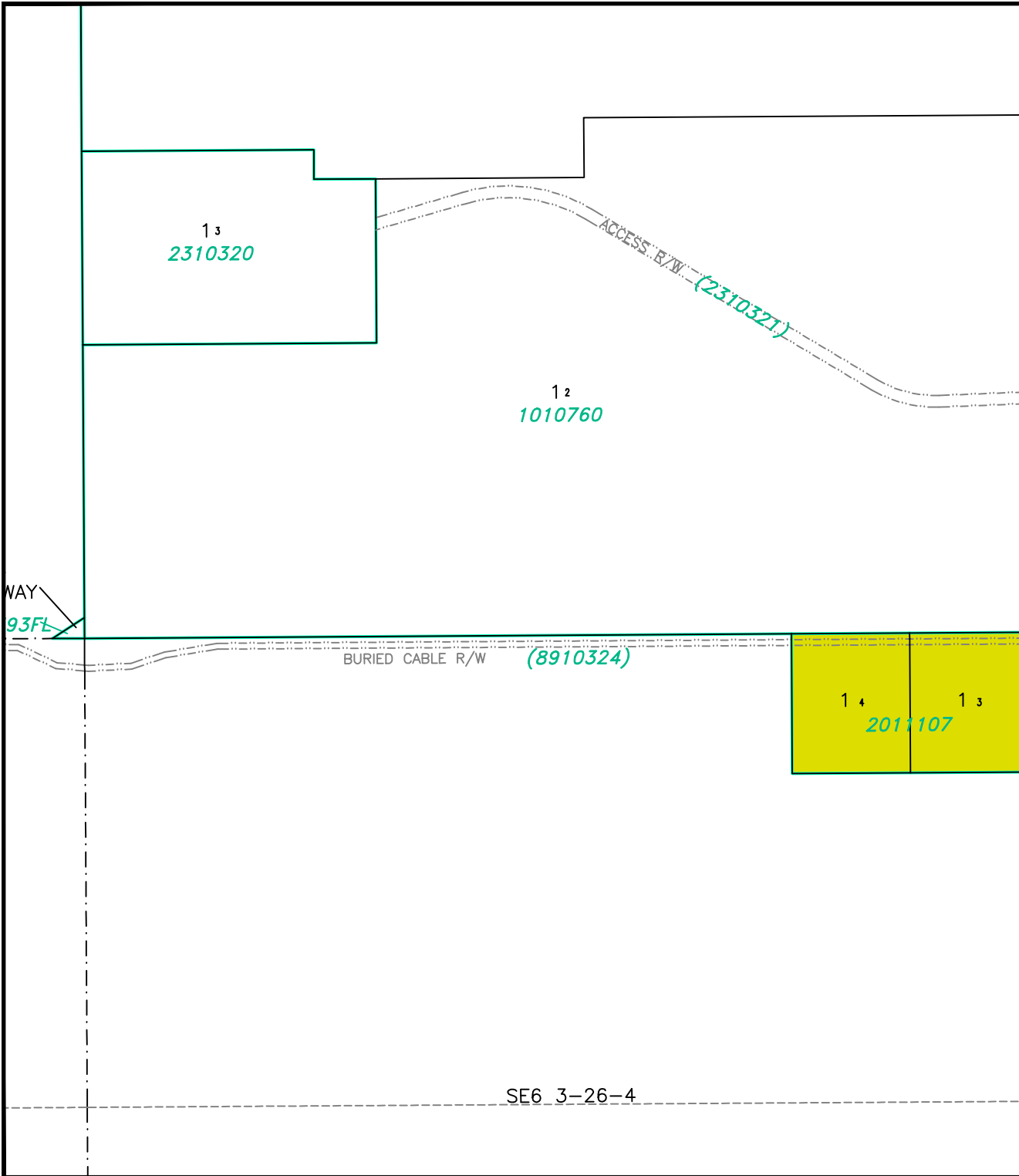
MAP PREPARED BY:  
OLDMAN RIVER REGIONAL SERVICES COMMISSION  
3105 160A AVENUE NORTH, LETHBRIDGE, ALBERTA  
TEL: 326-1344 TTY: 326-1344  
"NOT RESPONSIBLE FOR ERRORS OR OMISSIONS"



# CARDSTON COUNTY LAND USE DISTRICTS

## MAP 59

Lots 3 & 4, Block 1, Plan 2011107 In  
SE 1/4 SEC 6, TWP 3, RGE 26, W 4 M



P

### LAND USE DISTRICTS

Bylaw No: 762.2021  
Date: May 25, 2021  
Amending Bylaw 797/2022

-  AGRICULTURAL - AG
-  HAMLET - H
-  SINGLE-LOT COUNTRY RESIDENTIAL - SCR
-  GROUPED COUNTRY RESIDENTIAL - 1 - GCR-1
-  GROUPED COUNTRY RESIDENTIAL - 2 - GCR-2
-  RURAL SMALL HOLDINGS - RSH
-  RURAL RECREATIONAL - RR
-  RURAL COMMERCIAL/INDUSTRIAL 1 - RCI 1
-  RURAL COMMERCIAL/INDUSTRIAL 2 - RCI 2
-  RURAL COMMERCIAL/INDUSTRIAL 3 - RCI 3
-  DIRECT CONTROL - DC
-  DESIGNATED HAMLET/URBAN BOUNDARY

SCALE 1:5000

MAP PREPARED BY:  
OLDMAN RIVER REGIONAL SERVICES COMMISSION  
3105 160A AVENUE NORTH, LETHBRIDGE, ALBERTA  
TEL: 326-1344 TTY: 326-1344  
"NOT RESPONSIBLE FOR ERRORS OR OMISSIONS"



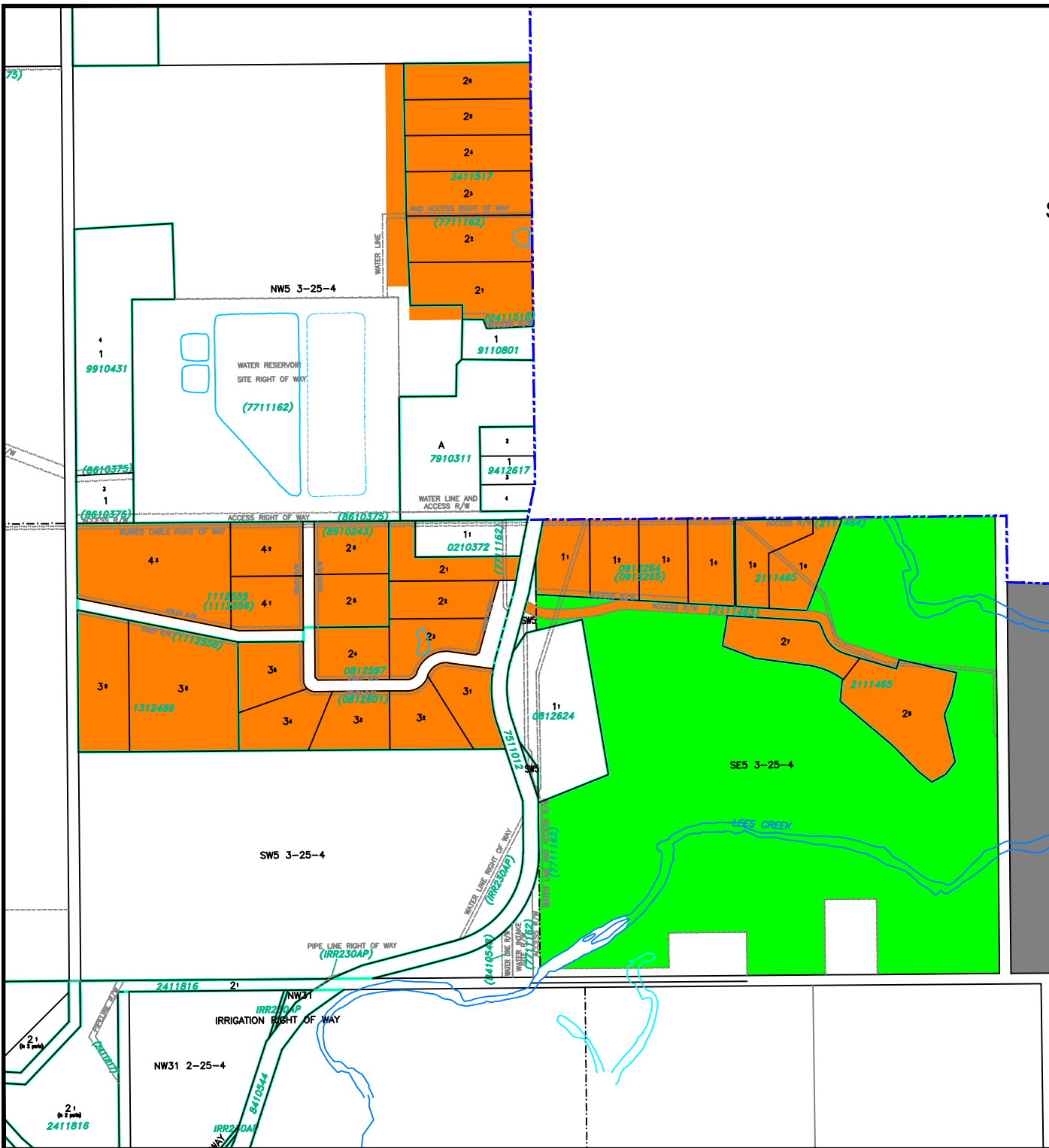
May 28, 2026 N:\Cardston-County\Cardston County LUD & Land Use Redesignations\  
Cardston County LUB 762.2021 May 2021 (LUD Maps Amended to Bylaw 870.2026).dwg

# CARDSTON COUNTY LAND USE DISTRICTS

## MAP 60

Portions of

S1/2 & NW SEC 5, TWP 3, RGE 25, W 4 M



### LAND USE DISTRICTS

Bylaw No: 762.2021  
Date: May 25, 2021  
Amended To Bylaw # 821/2023

-  AGRICULTURAL - AG
-  HAMLET - H
-  SINGLE-LOT COUNTRY RESIDENTIAL - SCR
-  GROUPED COUNTRY RESIDENTIAL - 1 - GCR-1
-  GROUPED COUNTRY RESIDENTIAL - 2 - GCR-2
-  RURAL SMALL HOLDINGS - RSH
-  RURAL RECREATIONAL - RR
-  RURAL COMMERCIAL/INDUSTRIAL 1 - RCI 1
-  RURAL COMMERCIAL/INDUSTRIAL 2 - RCI 2
-  RURAL COMMERCIAL/INDUSTRIAL 3 - RCI 3
-  DIRECT CONTROL - DC
-  DESIGNATED HAMLET/URBAN BOUNDARY

SCALE 1:10000

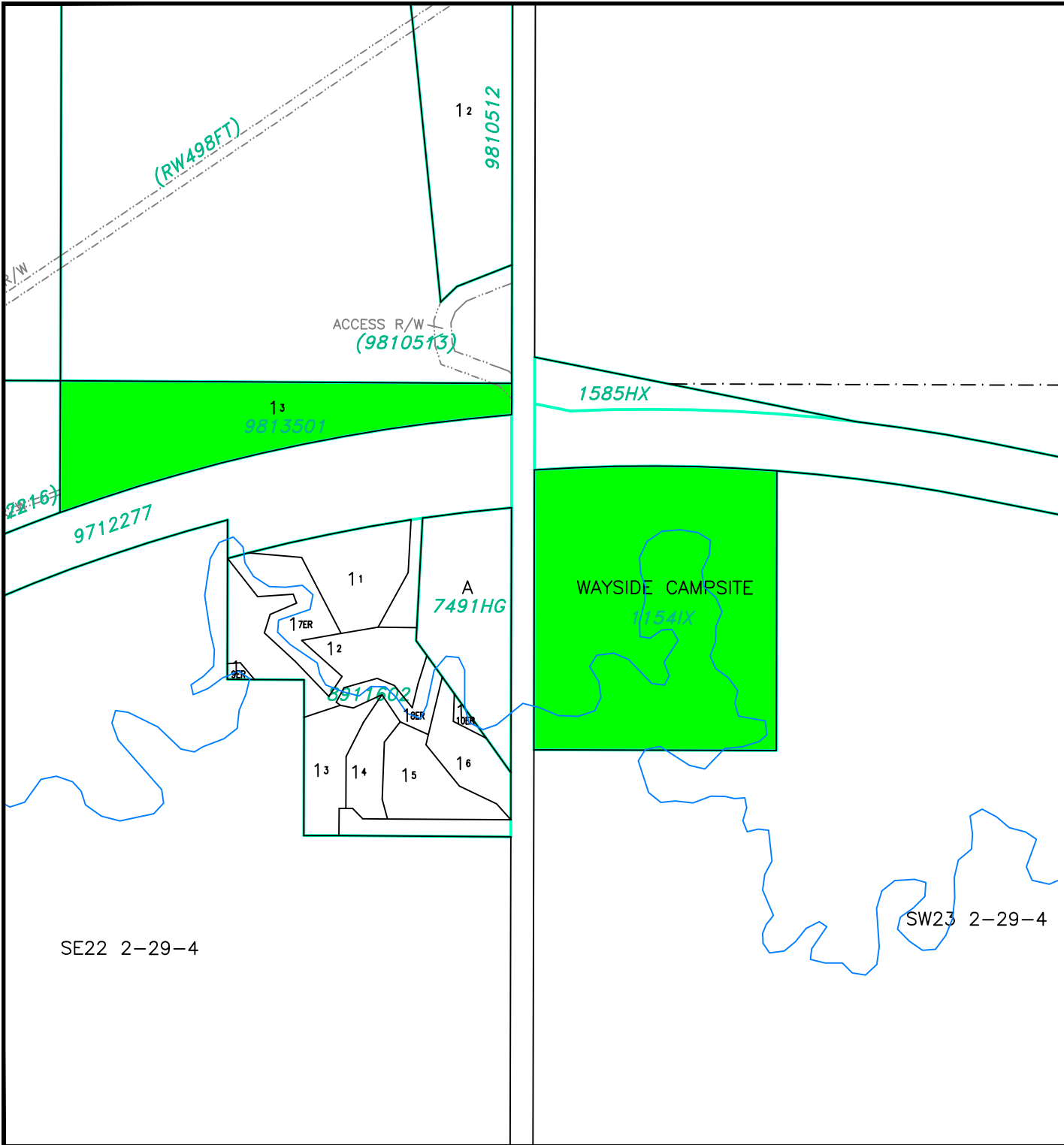
MAP PREPARED BY:  
OLDMAN RIVER REGIONAL SERVICES COMMISSION  
3105 180A AVENUE NORTH, LETHBRIDGE, ALBERTA  
TEL: 326-1344 TTY: 326-1344  
\*NOT RESPONSIBLE FOR ERRORS OR OMISSIONS\*



May 28, 2026 N:\Cardston-County\Cardston County LUD & Land Use Redesignations\  
Cardston County LUB 762.2021 May 2021 (LUD Maps Amended to Bylaw 870.2026).dwg

# CARDSTON COUNTY LAND USE DISTRICTS

## MAP 61 WAYSIDE CAMPSITE PLAN 1154IX SW1/4 SEC 23, TWP 2 RGE 29 W 4 M



### LAND USE DISTRICTS

Bylaw No: 762.2021  
Date: May 25, 2021  
Amended To Bylaw #: 794/2022

-  AGRICULTURAL - AG
-  HAMLET - H
-  SINGLE-LOT COUNTRY RESIDENTIAL - SCR
-  GROUPED COUNTRY RESIDENTIAL - 1 - GCR -1
-  GROUPED COUNTRY RESIDENTIAL - 2 - GCR-2
-  RURAL SMALL HOLDINGS - RSH
-  RURAL RECREATIONAL - RR
-  RURAL COMMERCIAL/INDUSTRIAL 1 - RCI 1
-  RURAL COMMERCIAL/INDUSTRIAL 2 - RCI 2
-  RURAL COMMERCIAL/INDUSTRIAL 3 - RCI 3
-  DIRECT CONTROL - DC
-  DESIGNATED HAMLET/URBAN BOUNDARY

SCALE 1:5000

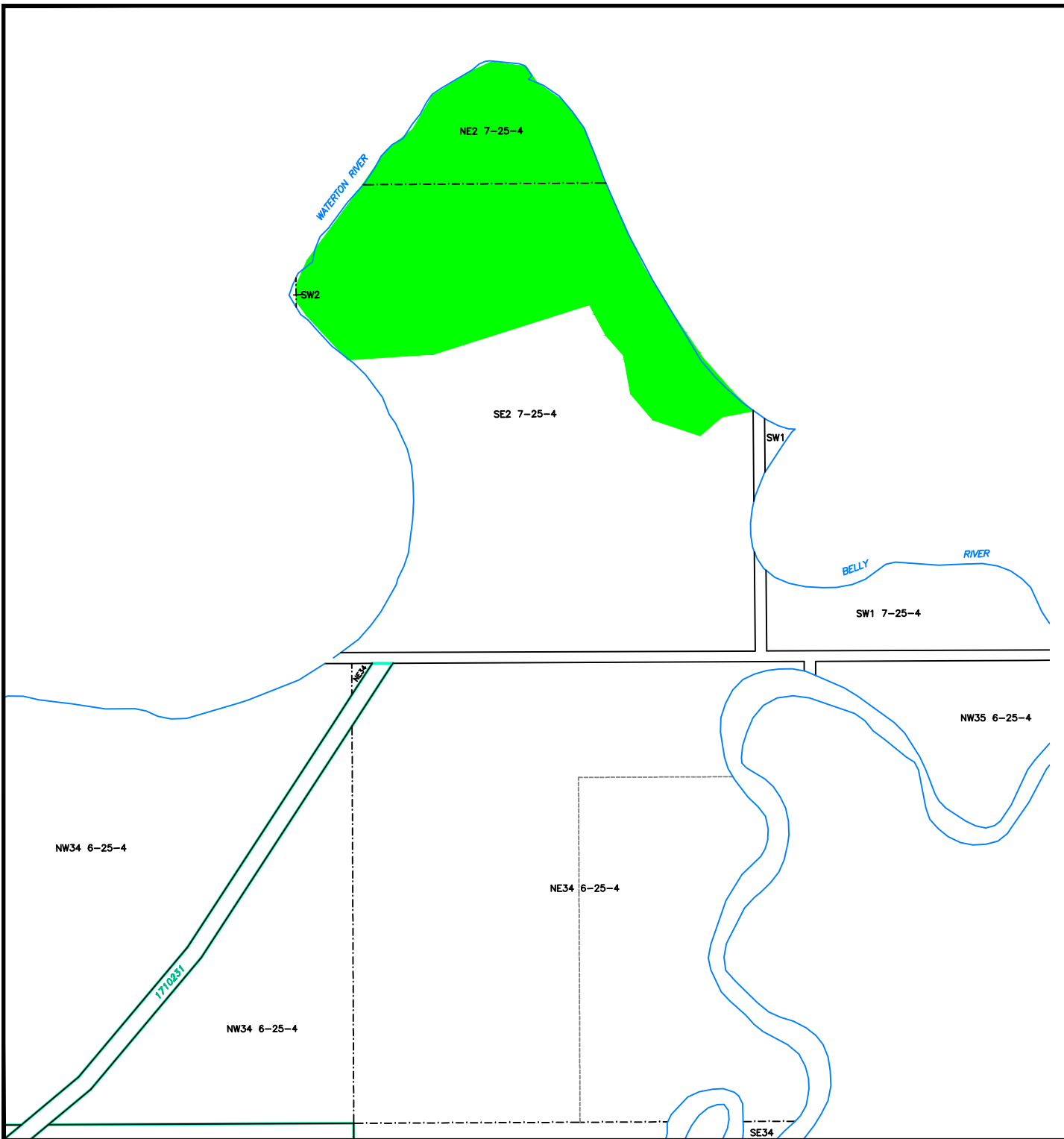
MAP PREPARED BY:  
OLDMAN RIVER REGIONAL SERVICES COMMISSION  
3105 180A AVENUE NORTH, LETHBRIDGE, ALBERTA  
TEL: 326-1344 TTY: 326-1344  
"NOT RESPONSIBLE FOR ERRORS OR OMISSIONS"



# CARDSTON COUNTY LAND USE DISTRICTS

## MAP 62

Portion of  
E1/2 SEC 2, TWP 7, RGE 25, W 4 M



### LAND USE DISTRICTS

Bylaw No: 762.2021  
Date: May 25, 2021  
Amended To Bylaw #: 771/2021

-  AGRICULTURAL - AG
-  HAMLET - H
-  SINGLE-LOT COUNTRY RESIDENTIAL - SCR
-  GROUPED COUNTRY RESIDENTIAL - 1 - GCR -1
-  GROUPED COUNTRY RESIDENTIAL - 2 - GCR-2
-  RURAL SMALL HOLDINGS - RSH
-  RURAL RECREATIONAL - RR
-  RURAL COMMERCIAL/INDUSTRIAL 1 - RCI 1
-  RURAL COMMERCIAL/INDUSTRIAL 2 - RCI 2
-  RURAL COMMERCIAL/INDUSTRIAL 3 - RCI 3
-  DIRECT CONTROL - DC
-  DESIGNATED HAMLET/URBAN BOUNDARY

SCALE 1:10000

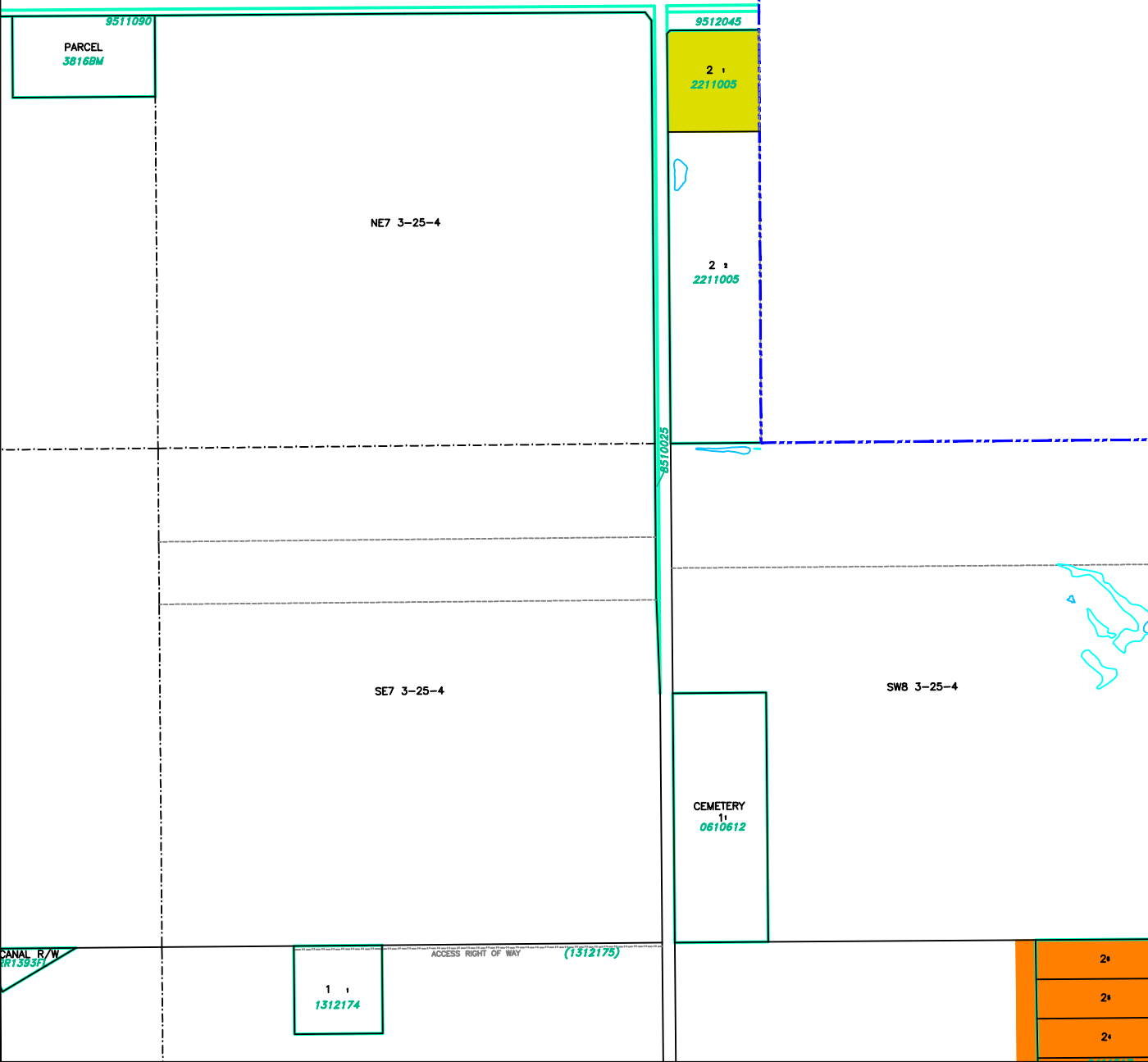
MAP PREPARED BY:  
OLDMAN RIVER REGIONAL SERVICES COMMISSION  
3105 180A AVENUE NORTH, LETHBRIDGE, ALBERTA  
TEL: 326-1344 TTY: 326-1344  
"NOT RESPONSIBLE FOR ERRORS OR OMISSIONS"



# CARDSTON COUNTY LAND USE DISTRICTS

## MAP 63

Lot 1, Block 2, Plan 2211005 within  
NW 1/4 SEC 8, TWP 3, RGE 25, W 4 M



### LAND USE DISTRICTS

Bylaw No: 762.2021  
Date: May 25, 2021  
Amended To Bylaw #: 772/2021

- AGRICULTURAL - AG
- HAMLET - H
- SINGLE-LOT COUNTRY RESIDENTIAL - SCR
- GROUPED COUNTRY RESIDENTIAL - 1 - GCR -1
- GROUPED COUNTRY RESIDENTIAL - 2 - GCR-2
- RURAL SMALL HOLDINGS - RSH
- RURAL RECREATIONAL - RR
- RURAL COMMERCIAL/INDUSTRIAL 1 - RCI 1
- RURAL COMMERCIAL/INDUSTRIAL 2 - RCI 2
- RURAL COMMERCIAL/INDUSTRIAL 3 - RCI 3
- DIRECT CONTROL - DC
- DESIGNATED HAMLET/URBAN BOUNDARY

SCALE 1:10000

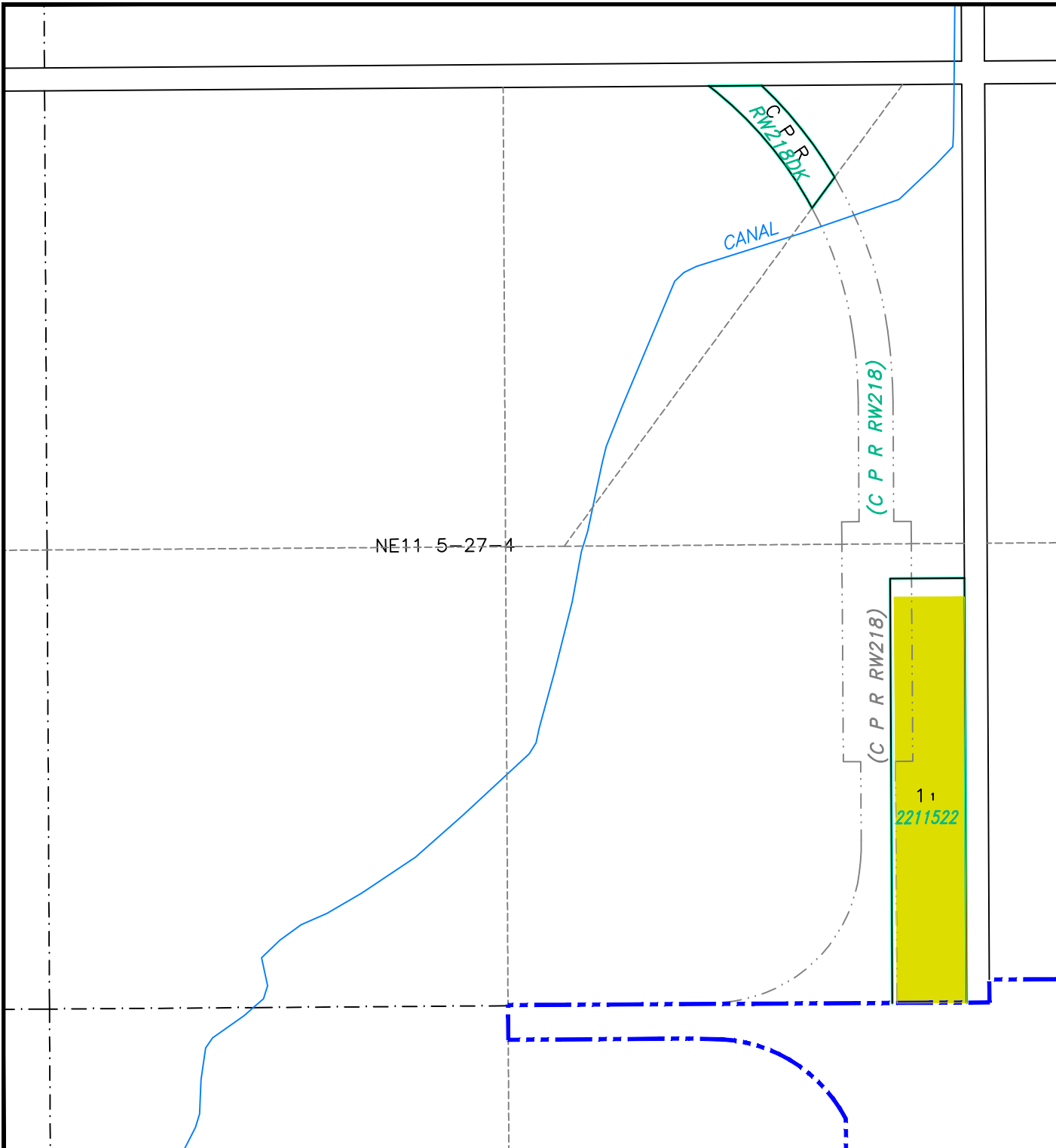
MAP PREPARED BY:  
OLDMAN RIVER REGIONAL SERVICES COMMISSION  
3105 180A AVENUE NORTH, LETHBRIDGE, ALBERTA  
TEL: 326-1344 TTY: 326-1344  
"NOT RESPONSIBLE FOR ERRORS OR OMISSIONS"



# CARDSTON COUNTY LAND USE DISTRICTS

## MAP 64

Portion of Lot 1, Block 1, Plan 2211522 in  
NE 1/4 SEC 11, TWP 5, RGE 27, W 4 M



### LAND USE DISTRICTS

Bylaw No: 762.2021  
Date: May 25, 2021  
Amended To Bylaw # 773/2021

-  AGRICULTURAL - AG
-  HAMLET - H
-  SINGLE-LOT COUNTRY RESIDENTIAL - SCR
-  GROUPED COUNTRY RESIDENTIAL - 1 - GCR-1
-  GROUPED COUNTRY RESIDENTIAL - 2 - GCR-2
-  RURAL SMALL HOLDINGS - RSH
-  RURAL RECREATIONAL - RR
-  RURAL COMMERCIAL/INDUSTRIAL 1 - RCI 1
-  RURAL COMMERCIAL/INDUSTRIAL 2 - RCI 2
-  RURAL COMMERCIAL/INDUSTRIAL 3 - RCI 3
-  DIRECT CONTROL - DC
-  DESIGNATED HAMLET/URBAN BOUNDARY

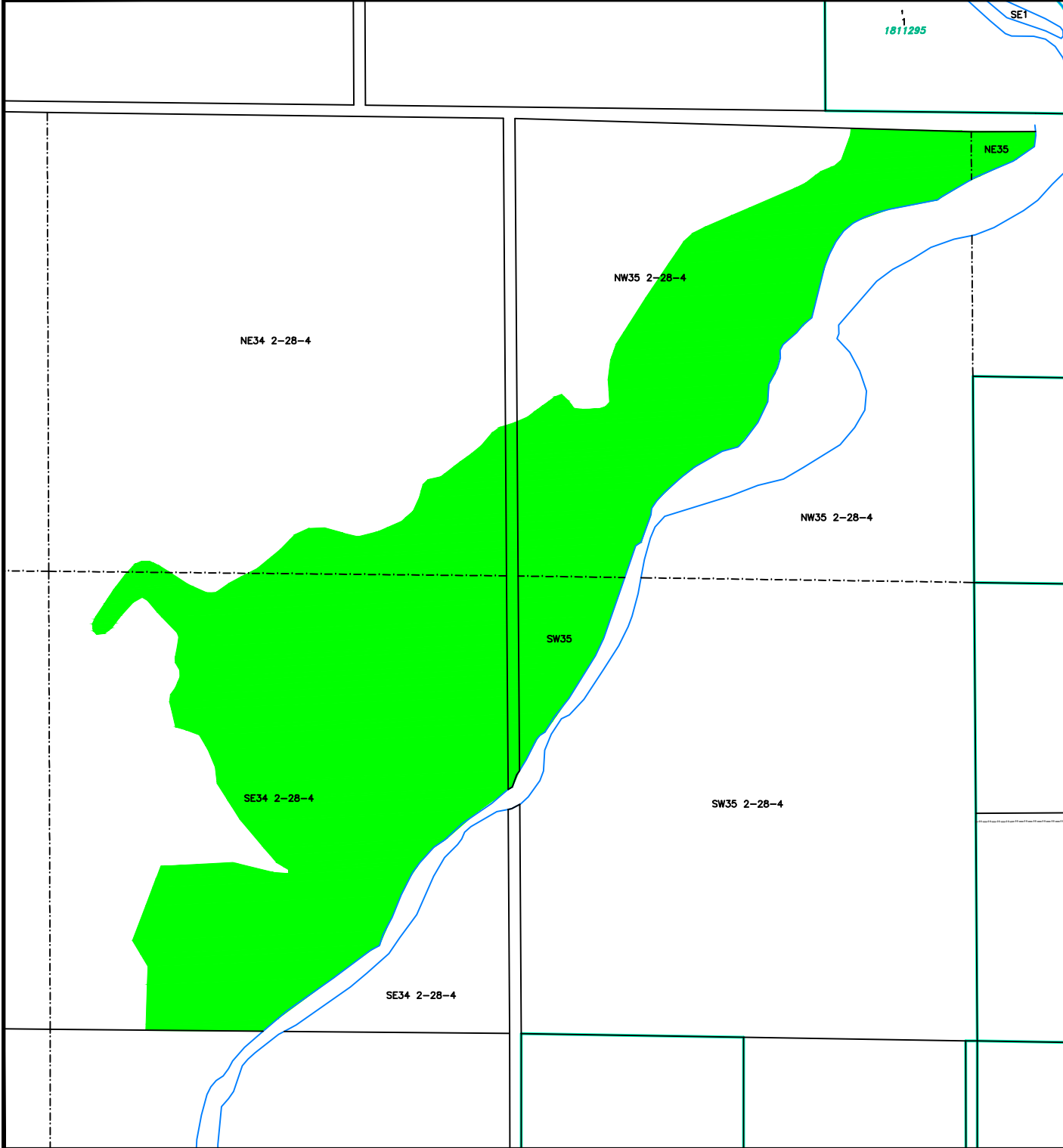
SCALE 1:5000

MAP PREPARED BY:  
OLDMAN RIVER REGIONAL SERVICES COMMISSION  
3105 180A AVENUE NORTH, LETHBRIDGE, ALBERTA  
TEL: 326-1344 TTY: 326-1344  
"NOT RESPONSIBLE FOR ERRORS OR OMISSIONS"



# CARDSTON COUNTY LAND USE DISTRICTS

**MAP 65**  
 Portions of  
 SE & NE 1/4 SEC 34  
 NE, SW & NW 1/4 SEC 35  
 TWP 2, RGE 28, W 4 M



**LAND USE DISTRICTS**

Bylaw No: 762.2021  
 Date: May 25, 2021  
 Amended To Bylaw #: 774/2021

-  AGRICULTURAL - AG
-  HAMLET - H
-  SINGLE-LOT COUNTRY RESIDENTIAL - SCR
-  GROUPED COUNTRY RESIDENTIAL - 1 - GCR-1
-  GROUPED COUNTRY RESIDENTIAL - 2 - GCR-2
-  RURAL SMALL HOLDINGS - RSH
-  RURAL RECREATIONAL - RR
-  RURAL COMMERCIAL/INDUSTRIAL 1 - RCI 1
-  RURAL COMMERCIAL/INDUSTRIAL 2 - RCI 2
-  RURAL COMMERCIAL/INDUSTRIAL 3 - RCI 3
-  DIRECT CONTROL - DC
-  DESIGNATED HAMLET/URBAN BOUNDARY

SCALE 1:10000

MAP PREPARED BY:  
 OLDMAN RIVER REGIONAL SERVICES COMMISSION  
 3105 180A AVENUE NORTH, LETHBRIDGE, ALBERTA  
 TEL: 326-1344 TFW 968  
 \*NOT RESPONSIBLE FOR ERRORS OR OMISSIONS\*



# CARDSTON COUNTY LAND USE DISTRICTS

**MAP 66**  
Portions of  
NE 1/4 SEC 32  
TWP 6, RGE 21, W 4 M



## LAND USE DISTRICTS

Bylaw No: 762.2021  
Date: May 25, 2021

- AGRICULTURAL - AG
- HAMLET - H
- SINGLE-LOT COUNTRY RESIDENTIAL - SCR
- GROUPED COUNTRY RESIDENTIAL - 1 - GCR-1
- GROUPED COUNTRY RESIDENTIAL - 2 - GCR-2
- RURAL SMALL HOLDINGS - RSH
- RURAL RECREATIONAL - RR
- RURAL COMMERCIAL/INDUSTRIAL 1 - RCI 1
- RURAL COMMERCIAL/INDUSTRIAL 2 - RCI 2
- RURAL COMMERCIAL/INDUSTRIAL 3 - RCI 3
- DIRECT CONTROL - DC
- DESIGNATED HAMLET/URBAN BOUNDARY

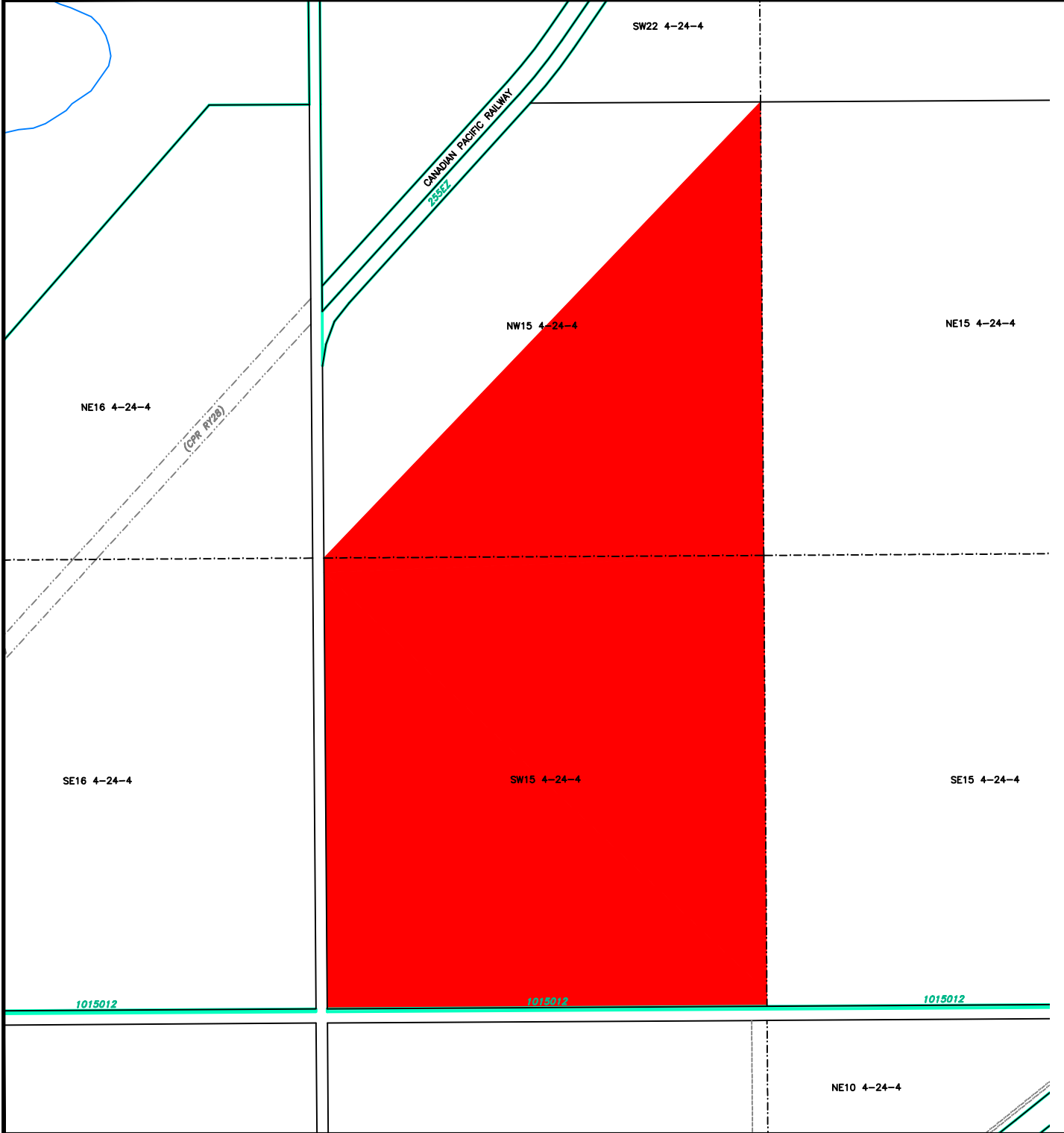
SCALE 1:5000

MAP PREPARED BY:  
OLDMAN RIVER REGIONAL SERVICES COMMISSION  
3105 180A AVENUE NORTH, LETHBRIDGE, ALBERTA  
TEL: 326-1344 TTY: 326-1344  
\*NOT RESPONSIBLE FOR ERRORS OR OMISSIONS\*



# CARDSTON COUNTY LAND USE DISTRICTS

**MAP 67**  
Portions of  
W 1/2 SEC 15  
TWP 4, RGE 24, W 4 M



## LAND USE DISTRICTS

Bylaw No: 762.2021  
Date: May 25, 2021  
Amended To Bylaw #: 779/2021

-  AGRICULTURAL - AG
-  HAMLET - H
-  SINGLE-LOT COUNTRY RESIDENTIAL - SCR
-  GROUPED COUNTRY RESIDENTIAL - 1 - GCR-1
-  GROUPED COUNTRY RESIDENTIAL - 2 - GCR-2
-  RURAL SMALL HOLDINGS - RSH
-  RURAL RECREATIONAL - RR
-  RURAL COMMERCIAL/INDUSTRIAL 1 - RCI 1
-  RURAL COMMERCIAL/INDUSTRIAL 2 - RCI 2
-  RURAL COMMERCIAL/INDUSTRIAL 3 - RCI 3
-  DIRECT CONTROL - DC
-  DESIGNATED HAMLET/URBAN BOUNDARY

SCALE 1:10000

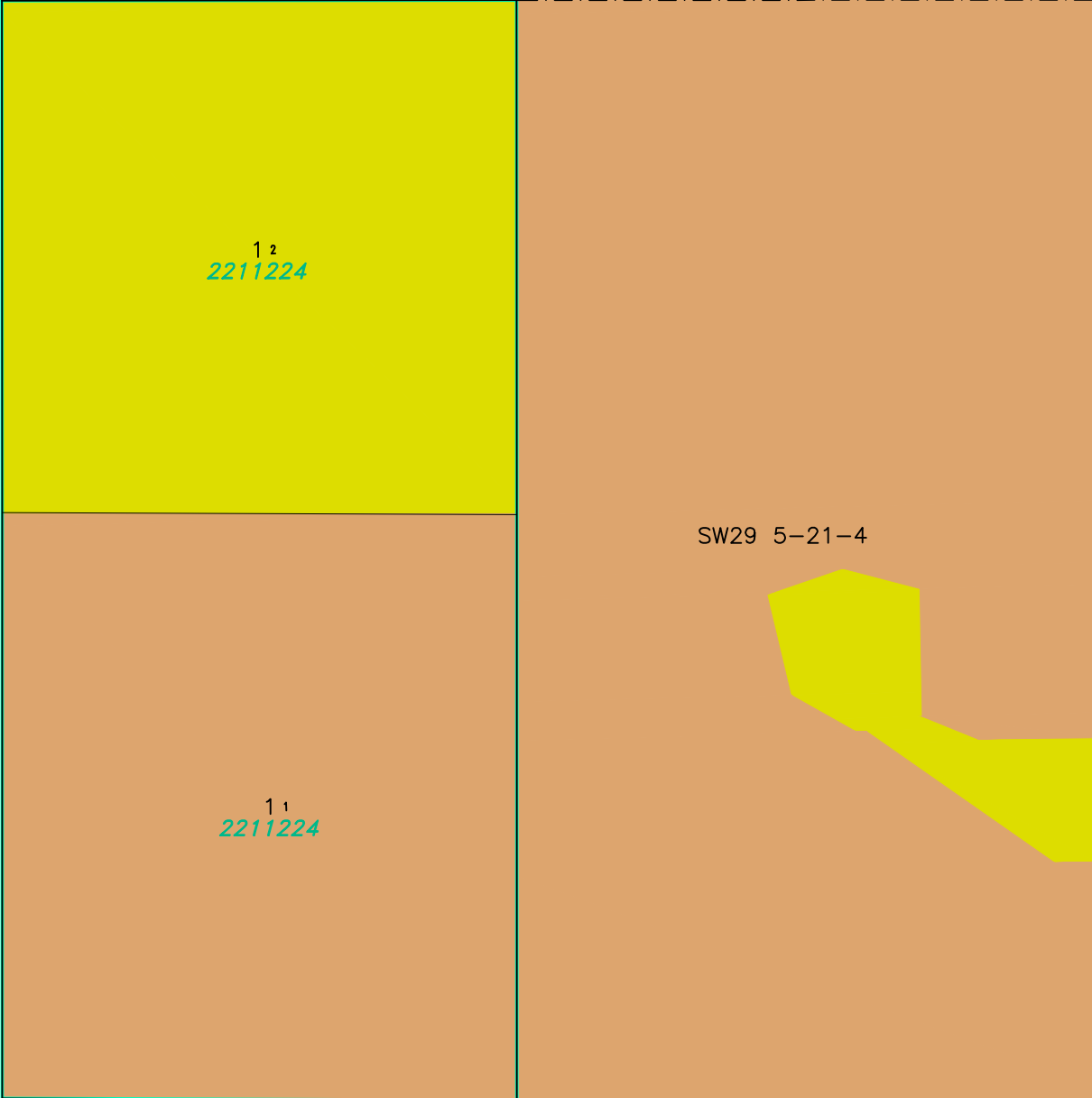
MAP PREPARED BY:  
OLDMAN RIVER REGIONAL SERVICES COMMISSION  
3105 180A AVENUE NORTH, LETHBRIDGE, ALBERTA  
TEL: 326-1344 TTY: 326-1344  
"NOT RESPONSIBLE FOR ERRORS OR OMISSIONS"



# CARDSTON COUNTY LAND USE DISTRICTS

## MAP 68

Lots 1 & 2, Block 1, Plan 2211224 &  
SW 1/4 SEC 29  
TWP 5, RGE 21, W 4 M



### LAND USE DISTRICTS

Bylaw No: 762.2021  
Date: May 25, 2021  
Amended To Bylaw #: 857.2025

-  AGRICULTURAL - AG
-  HAMLET - H
-  SINGLE-LOT COUNTRY RESIDENTIAL - SCR
-  GROUPED COUNTRY RESIDENTIAL - 1 - GCR -1
-  GROUPED COUNTRY RESIDENTIAL - 2 - GCR-2
-  RURAL SMALL HOLDINGS - RSH
-  RURAL RECREATIONAL - RR
-  RURAL COMMERCIAL/INDUSTRIAL 1 - RCI 1
-  RURAL COMMERCIAL/INDUSTRIAL 2 - RCI 2
-  RURAL COMMERCIAL/INDUSTRIAL 3 - RCI 3
-  DIRECT CONTROL - DC
-  DESIGNATED HAMLET/URBAN BOUNDARY

SCALE 1:5000

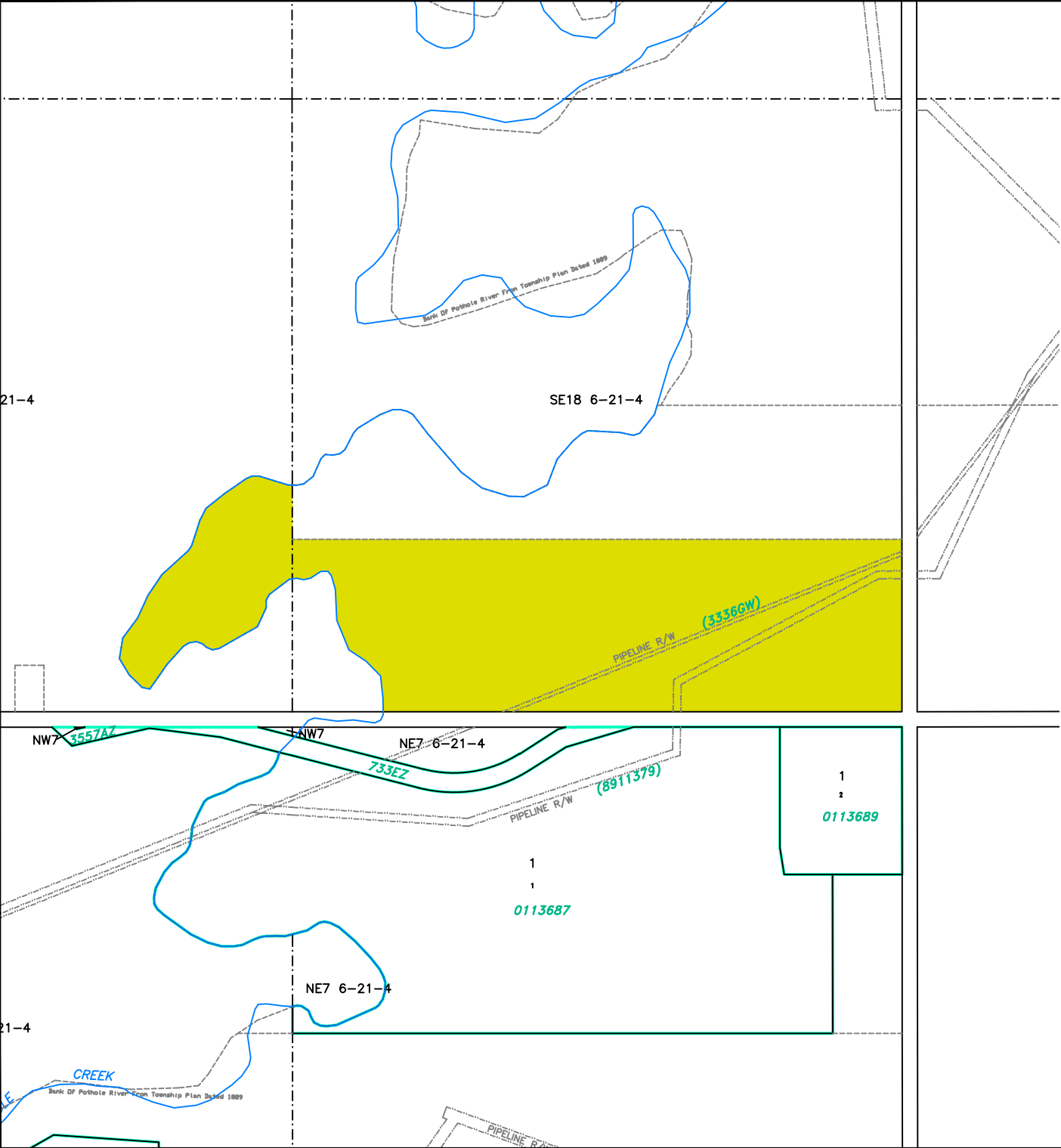
MAP PREPARED BY:  
OLDMAN RIVER REGIONAL SERVICES COMMISSION  
3105 180A AVENUE NORTH, LETHBRIDGE, ALBERTA  
TEL: 326-1344 TTY: 326-1344  
"NOT RESPONSIBLE FOR ERRORS OR OMISSIONS"



5151JK

# CARDSTON COUNTY LAND USE DISTRICTS

**MAP 69**  
Portions of  
SE & SW 1/4 SEC 18  
TWP 6, RGE 21, W 4 M




### LAND USE DISTRICTS

Bylaw No: 762.2021  
Date: May 25, 2021  
Amended To Bylaw #: 795/2021

- AGRICULTURAL - AG
- HAMLET - H
- SINGLE-LOT COUNTRY RESIDENTIAL - SCR
- GROUPED COUNTRY RESIDENTIAL - 1 - GCR -1
- GROUPED COUNTRY RESIDENTIAL - 2 - GCR-2
- RURAL SMALL HOLDINGS - RSH
- RURAL RECREATIONAL - RR
- RURAL COMMERCIAL/INDUSTRIAL 1 - RCI 1
- RURAL COMMERCIAL/INDUSTRIAL 2 - RCI 2
- RURAL COMMERCIAL/INDUSTRIAL 3 - RCI 3
- DIRECT CONTROL - DC
- DESIGNATED HAMLET/URBAN BOUNDARY

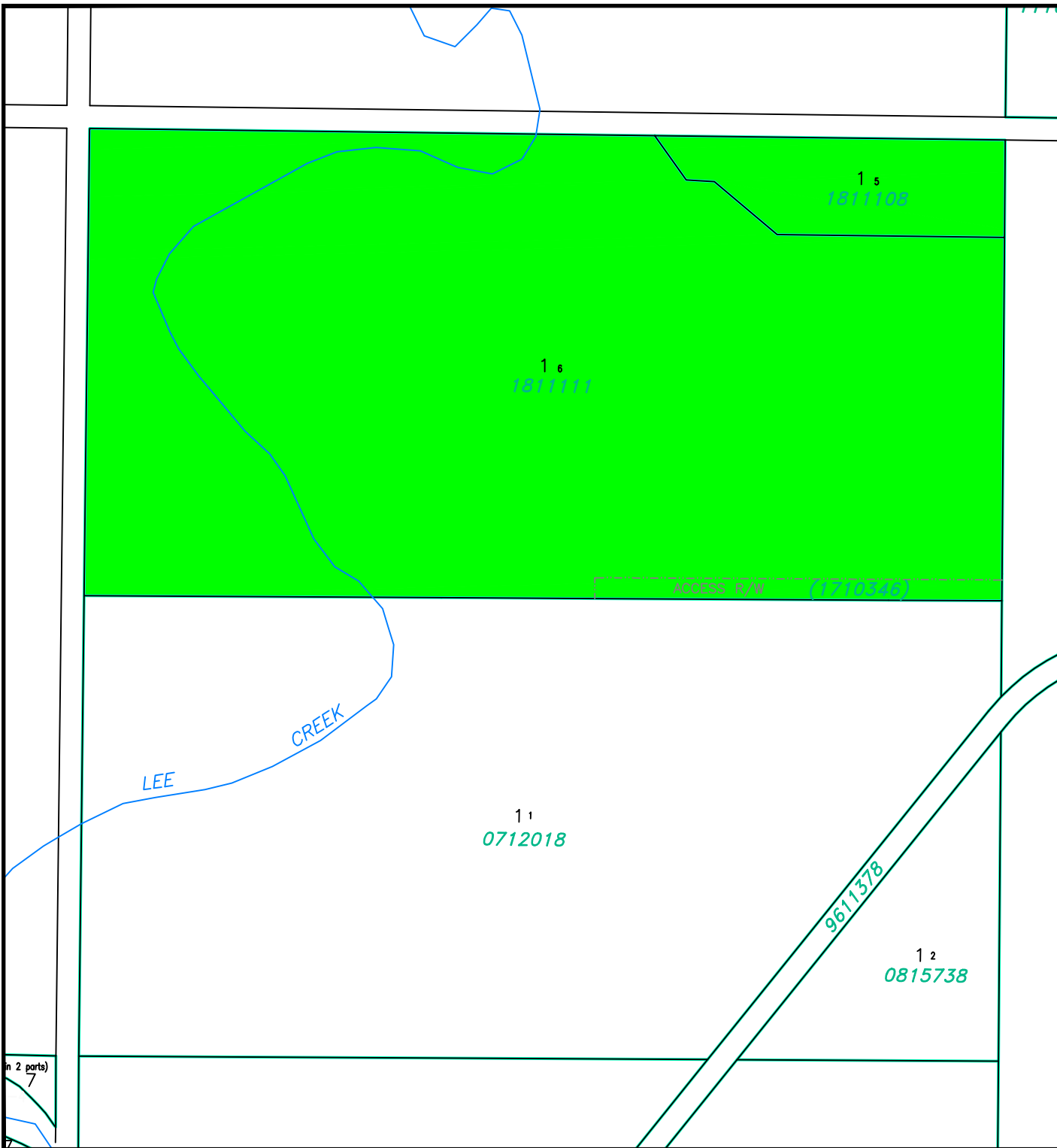
SCALE 1:7500



# CARDSTON COUNTY LAND USE DISTRICTS

## MAP 70

LOT 5 ; BLOCK 1; PLAN 1811108  
 LOT 6; BLOCK 1; PLAN 1811111  
 WITHIN NW 1/4 SEC 10  
 TWP 1, RGE 27, W 4 M



### LAND USE DISTRICTS

Bylaw No: 762.2021  
 Date: May 25, 2021  
 Amended To Bylaw #: 799/2022

-  AGRICULTURAL - AG
-  HAMLET - H
-  SINGLE-LOT COUNTRY RESIDENTIAL - SCR
-  GROUPED COUNTRY RESIDENTIAL - 1 - GCR -1
-  GROUPED COUNTRY RESIDENTIAL - 2 - GCR-2
-  RURAL SMALL HOLDINGS - RSH
-  RURAL RECREATIONAL - RR
-  RURAL COMMERCIAL/INDUSTRIAL 1 - RCI 1
-  RURAL COMMERCIAL/INDUSTRIAL 2 - RCI 2
-  RURAL COMMERCIAL/INDUSTRIAL 3 - RCI 3
-  DIRECT CONTROL - DC
-  DESIGNATED HAMLET/URBAN BOUNDARY

SCALE 1:5000

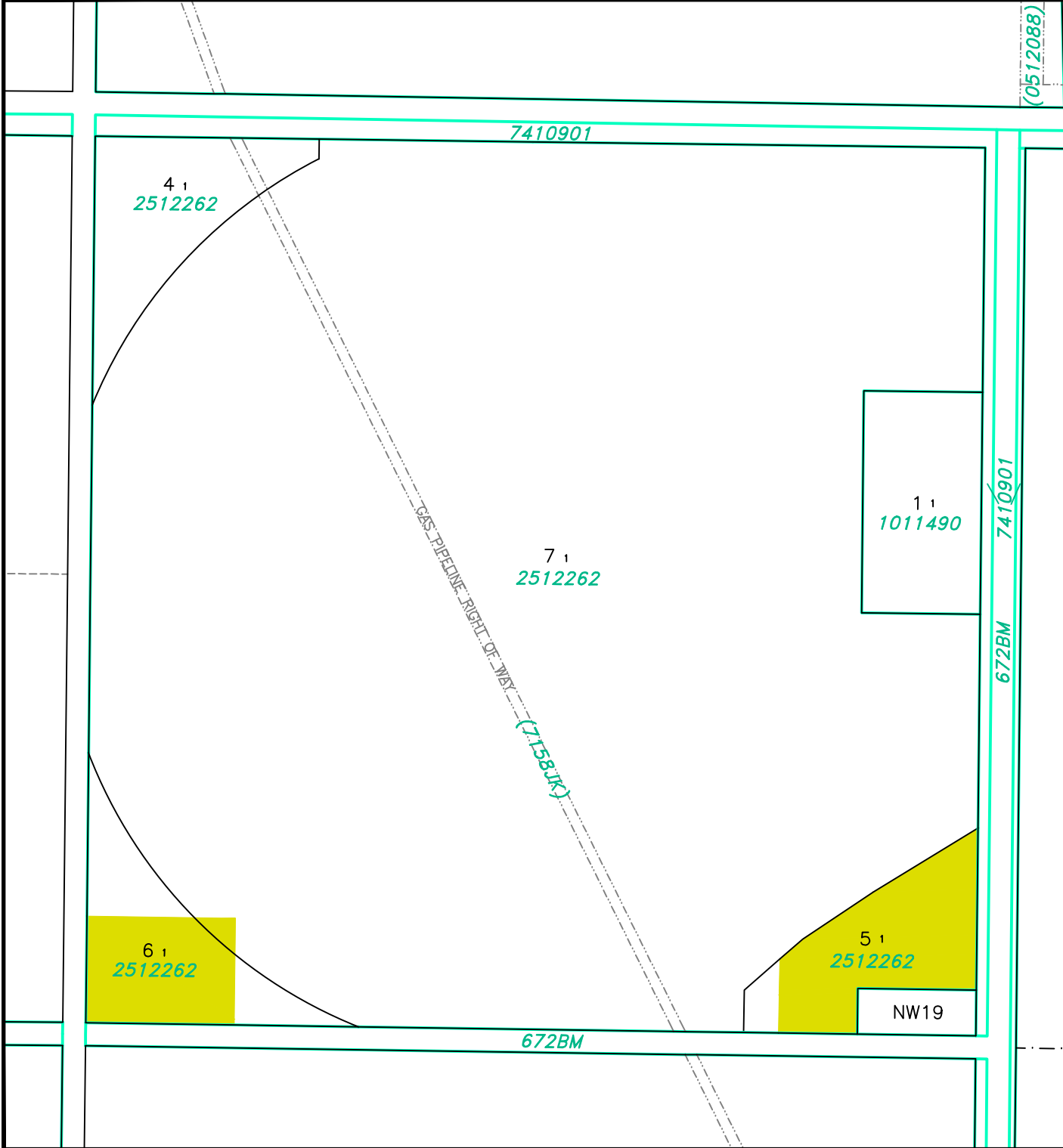
MAP PREPARED BY:  
 OLDMAN RIVER REGIONAL SERVICES COMMISSION  
 3105 180A AVENUE NORTH, LETHBRIDGE, ALBERTA  
 TEL: 326-1344 TFW 968  
 \*NOT RESPONSIBLE FOR ERRORS OR OMISSIONS\*



# CARDSTON COUNTY LAND USE DISTRICTS

## MAP 71

PORTION OF  
LOTS 2 & 3; BLOCK 1; PLAN 2410076  
WITHIN NW 1/4 SEC 19  
TWP 4, RGE 27, W 4 M



(0512088)

### LAND USE DISTRICTS

Bylaw No: 762.2021  
Date: May 25, 2021  
Amended To Bylaw #: 810/2022

- AGRICULTURAL - AG
- HAMLET - H
- SINGLE-LOT COUNTRY RESIDENTIAL - SCR
- GROUPED COUNTRY RESIDENTIAL - 1 - GCR-1
- GROUPED COUNTRY RESIDENTIAL - 2 - GCR-2
- RURAL SMALL HOLDINGS - RSH
- RURAL RECREATIONAL - RR
- RURAL COMMERCIAL/INDUSTRIAL 1 - RCI 1
- RURAL COMMERCIAL/INDUSTRIAL 2 - RCI 2
- RURAL COMMERCIAL/INDUSTRIAL 3 - RCI 3
- DIRECT CONTROL - DC
- DESIGNATED HAMLET/URBAN BOUNDARY

SCALE 1:5000

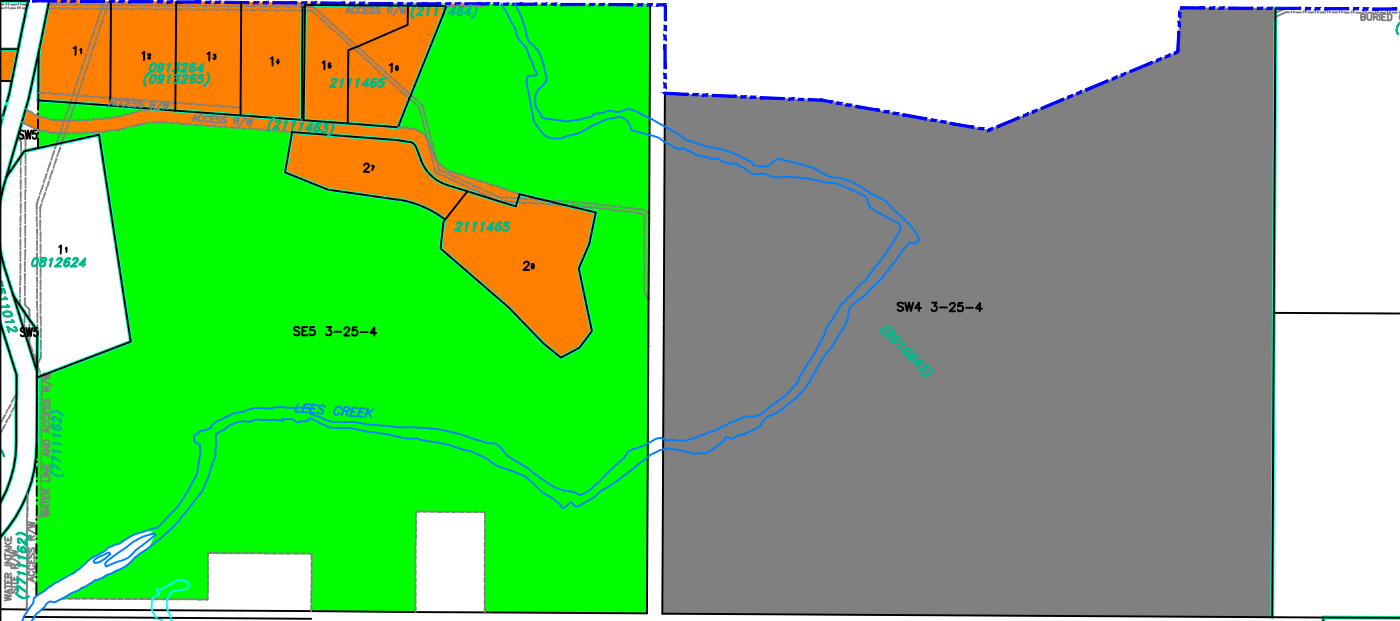
MAP PREPARED BY:  
OLDMAN RIVER REGIONAL SERVICES COMMISSION  
3105 180A AVENUE NORTH, LETHBRIDGE, ALBERTA  
TEL: 326-1344 TTY: 326-1344  
"NOT RESPONSIBLE FOR ERRORS OR OMISSIONS"



# CARDSTON COUNTY LAND USE DISTRICTS

## MAP 72

PORTION OF  
SW 1/4 SEC 4 &  
SE 1/4 SEC 5  
TWP 3, RGE 25, W 4 M



### LAND USE DISTRICTS

Bylaw No: 762.2021  
Date: May 25, 2021  
Amended To Bylaw #: 813/2023

- AGRICULTURAL - AG
- HAMLET - H
- SINGLE-LOT COUNTRY RESIDENTIAL - SCR
- GROUPED COUNTRY RESIDENTIAL - 1 - GCR-1
- GROUPED COUNTRY RESIDENTIAL - 2 - GCR-2
- RURAL SMALL HOLDINGS - RSH
- RURAL RECREATIONAL - RR
- RURAL COMMERCIAL/INDUSTRIAL 1 - RCI 1
- RURAL COMMERCIAL/INDUSTRIAL 2 - RCI 2
- RURAL COMMERCIAL/INDUSTRIAL 3 - RCI 3
- DIRECT CONTROL - DC
- DESIGNATED HAMLET/URBAN BOUNDARY

SCALE 1:10000

MAP PREPARED BY:  
OLDMAN RIVER REGIONAL SERVICES COMMISSION  
3105 180A AVENUE NORTH, LETHBRIDGE, ALBERTA  
TEL: 326-1344 TTY: 326-1344  
"NOT RESPONSIBLE FOR ERRORS OR OMISSIONS"



PAS

1012194

NW28 2-25-4

# CARDSTON COUNTY LAND USE DISTRICTS

## MAP 73

PORTION OF  
NW 1/4 SEC 28  
TWP 2, RGE 25, W 4 M

### LAND USE DISTRICTS

Bylaw No: 762.2021  
Date: May 25, 2021  
Amended To Bylaw #: 815/2023

-  AGRICULTURAL - AG
-  HAMLET - H
-  SINGLE-LOT COUNTRY RESIDENTIAL - SCR
-  GROUPED COUNTRY RESIDENTIAL - 1 - GCR-1
-  GROUPED COUNTRY RESIDENTIAL - 2 - GCR-2
-  RURAL SMALL HOLDINGS - RSH
-  RURAL RECREATIONAL - RR
-  RURAL COMMERCIAL/INDUSTRIAL 1 - RCI 1
-  RURAL COMMERCIAL/INDUSTRIAL 2 - RCI 2
-  RURAL COMMERCIAL/INDUSTRIAL 3 - RCI 3
-  DIRECT CONTROL - DC
-  DESIGNATED HAMLET/URBAN BOUNDARY

SCALE 1:5000

MAP PREPARED BY:  
OLDMAN RIVER REGIONAL SERVICES COMMISSION  
3105 180A AVENUE NORTH, LETHBRIDGE, ALBERTA  
TEL. 326-1344 TTY 326-  
NOT RESPONSIBLE FOR ERRORS OR OMISSIONS



# CARDSTON COUNTY LAND USE DISTRICTS

## MAP 74

Lot 3 & Portion of Lot 4,  
Block 1, Plan 2312052  
NW 1/4 SEC 1 TWP 5, RGE 27, W 4 M

Village of Glenwood

NW1 5-27-4

1 4

2312052

1 3

1 2  
0213258

### LAND USE DISTRICTS

Bylaw No: 762.2021  
Date: May 25, 2021  
Amended To Bylaw #: 816/2023

-  AGRICULTURAL - AG
-  HAMLET - H
-  SINGLE-LOT COUNTRY RESIDENTIAL - SCR
-  GROUPED COUNTRY RESIDENTIAL - 1 - GCR-1
-  GROUPED COUNTRY RESIDENTIAL - 2 - GCR-2
-  RURAL SMALL HOLDINGS - RSH
-  RURAL RECREATIONAL - RR
-  RURAL COMMERCIAL/INDUSTRIAL 1 - RCI 1
-  RURAL COMMERCIAL/INDUSTRIAL 2 - RCI 2
-  RURAL COMMERCIAL/INDUSTRIAL 3 - RCI 3
-  DIRECT CONTROL - DC
-  DESIGNATED HAMLET/URBAN BOUNDARY

SCALE 1:5000

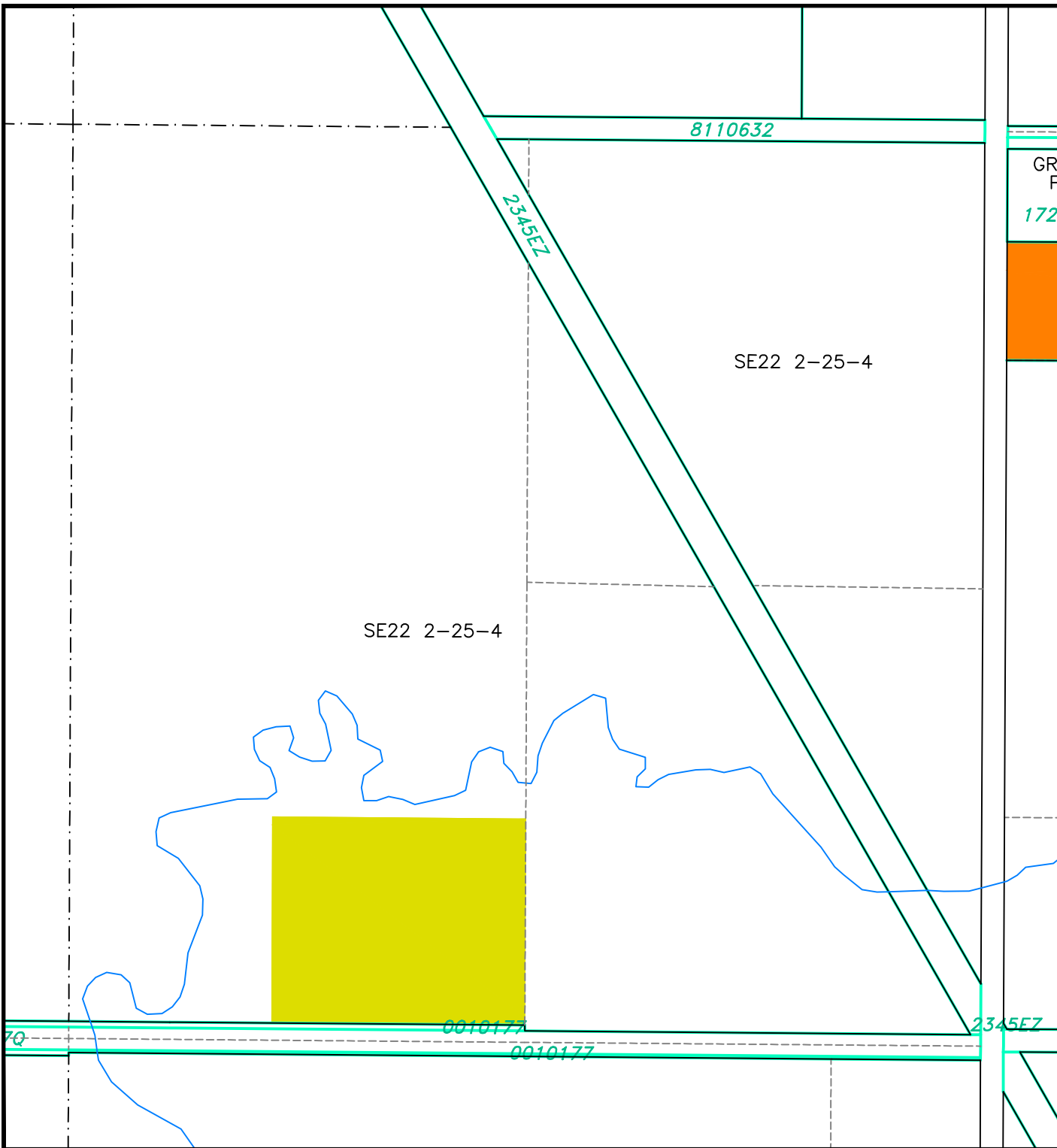
MAP PREPARED BY:  
OLDMAN RIVER REGIONAL SERVICES COMMISSION  
3105 180A AVENUE NORTH, LETHBRIDGE, ALBERTA  
TEL: 326-1344 TTY: 326-1344  
"NOT RESPONSIBLE FOR ERRORS OR OMISSIONS"



# CARDSTON COUNTY LAND USE DISTRICTS

## MAP 75

Portion of LSD 2 Within  
SE 1/4 SEC 22 TWP 2, RGE 25, W 4 M



GR  
F  
172

### LAND USE DISTRICTS

Bylaw No: 762.2021  
Date: May 25, 2021  
Amended To Bylaw #: 832/2024

-  AGRICULTURAL - AG
-  HAMLET - H
-  SINGLE-LOT COUNTRY RESIDENTIAL - SCR
-  GROUPED COUNTRY RESIDENTIAL - 1 - GCR -1
-  GROUPED COUNTRY RESIDENTIAL - 2 - GCR-2
-  RURAL SMALL HOLDINGS - RSH
-  RURAL RECREATIONAL - RR
-  RURAL COMMERCIAL/INDUSTRIAL 1 - RCI 1
-  RURAL COMMERCIAL/INDUSTRIAL 2 - RCI 2
-  RURAL COMMERCIAL/INDUSTRIAL 3 - RCI 3
-  DIRECT CONTROL - DC
-  DESIGNATED HAMLET/URBAN BOUNDARY

SCALE 1:5000

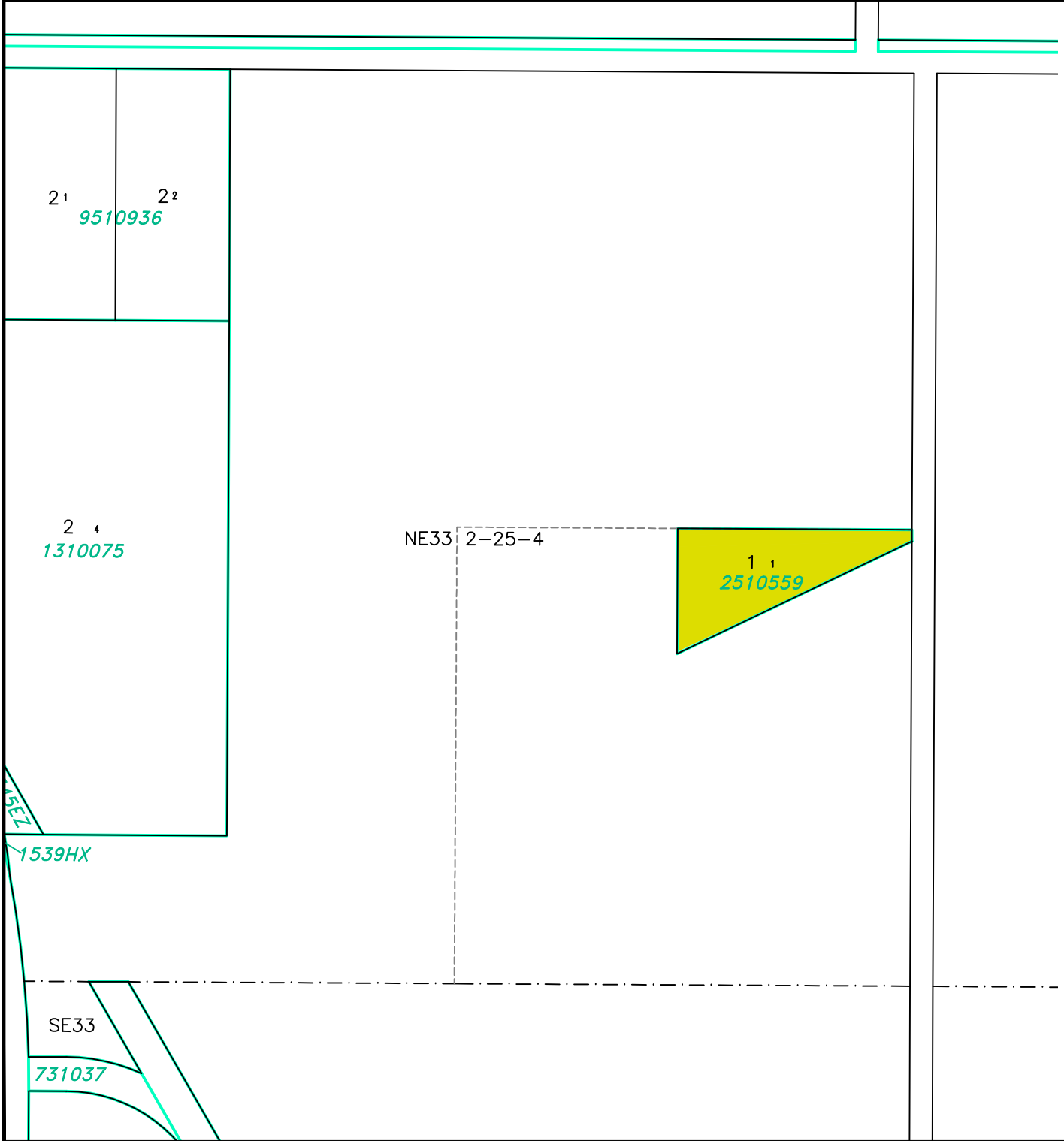
MAP PREPARED BY:  
OLDMAN RIVER REGIONAL SERVICES COMMISSION  
3105 180A AVENUE NORTH, LETHBRIDGE, ALBERTA  
TEL: 326-1344 TTY: 326-1344  
\*NOT RESPONSIBLE FOR ERRORS OR OMISSIONS\*



# CARDSTON COUNTY LAND USE DISTRICTS

## MAP 76

Portion of LSD 9 Within  
NE 1/4 SEC 33 TWP 2, RGE 25, W 4 M



### LAND USE DISTRICTS

Bylaw No: 762.2021  
 Date: May 25, 2021  
 Amended To Bylaw #: 839/2024

- AGRICULTURAL - AG
- HAMLET - H
- SINGLE-LOT COUNTRY RESIDENTIAL - SCR
- GROUPED COUNTRY RESIDENTIAL - 1 - GCR-1
- GROUPED COUNTRY RESIDENTIAL - 2 - GCR-2
- RURAL SMALL HOLDINGS - RSH
- RURAL RECREATIONAL - RR
- RURAL COMMERCIAL/INDUSTRIAL 1 - RCI 1
- RURAL COMMERCIAL/INDUSTRIAL 2 - RCI 2
- RURAL COMMERCIAL/INDUSTRIAL 3 - RCI 3
- DIRECT CONTROL - DC
- DESIGNATED HAMLET/URBAN BOUNDARY

SCALE 1:5000

MAP PREPARED BY:  
 OLDMAN RIVER REGIONAL SERVICES COMMISSION  
 3105 180A AVENUE NORTH, LETHBRIDGE, ALBERTA  
 TEL: 326-1344 TYN 968  
 \*NOT RESPONSIBLE FOR ERRORS OR OMISSIONS\*

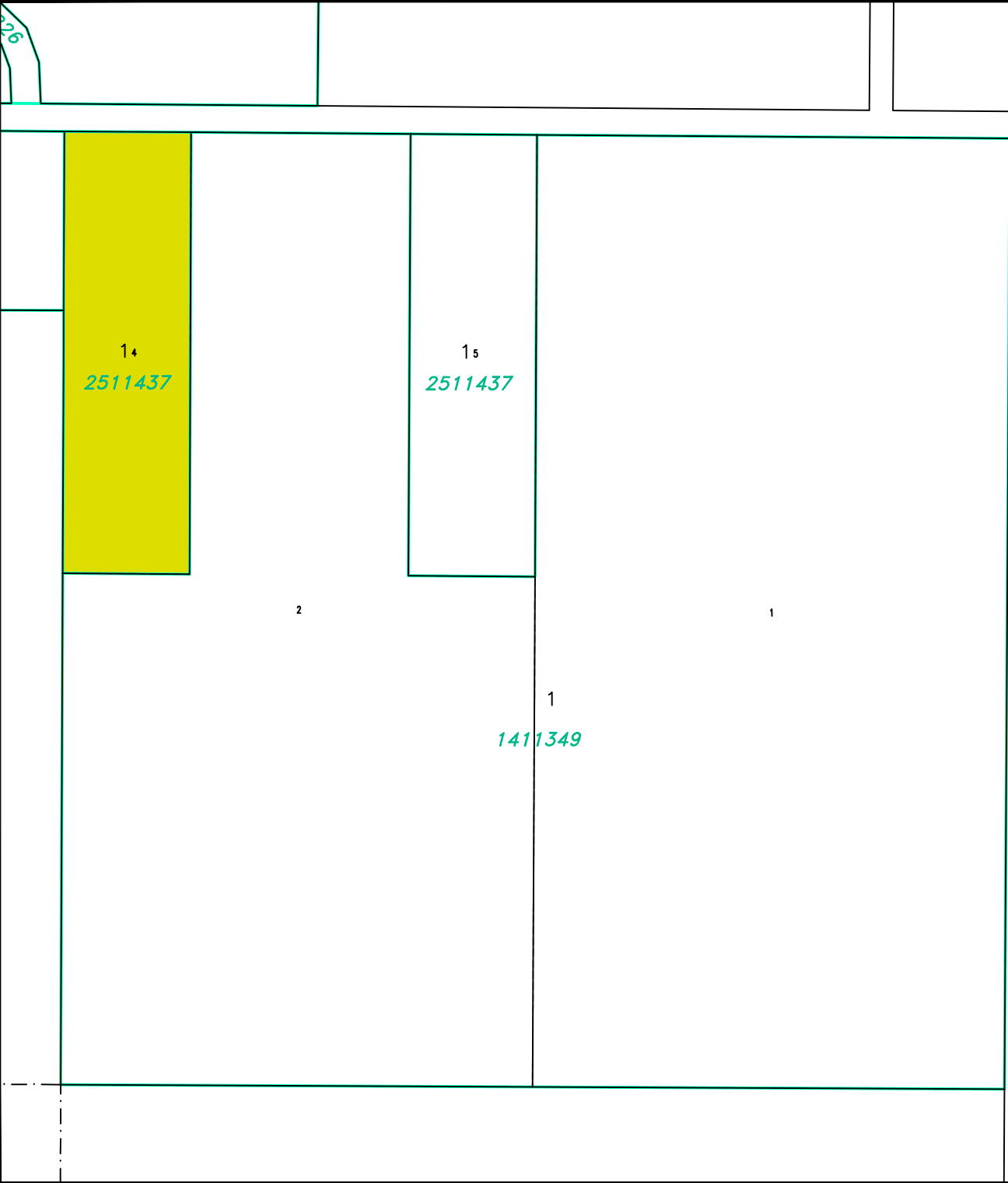
OLDMAN RIVER REGIONAL SERVICES COMMISSION

May 28, 2026 N:\Cardston-County\Cardston County LUD & Land Use Redesignations\  
 Cardston County LUB 762.2021 May 2021 (LUD Maps Amended to Bylaw 870.2026).dwg

# CARDSTON COUNTY LAND USE DISTRICTS

## MAP 77

Portion of Lots 2 & 3, Block 1,  
Plan 1411349 within  
SE 1/4 SEC 22 TWP 2, RGE 25, W 4 M



### LAND USE DISTRICTS

Bylaw No: 762.2021  
Date: May 25, 2021  
Amended To Bylaw #: 840/2024

-  AGRICULTURAL - AG
-  HAMLET - H
-  SINGLE-LOT COUNTRY RESIDENTIAL - SCR
-  GROUPED COUNTRY RESIDENTIAL - 1 - GCR -1
-  GROUPED COUNTRY RESIDENTIAL - 2 - GCR-2
-  RURAL SMALL HOLDINGS - RSH
-  RURAL RECREATIONAL - RR
-  RURAL COMMERCIAL/INDUSTRIAL 1 - RCI 1
-  RURAL COMMERCIAL/INDUSTRIAL 2 - RCI 2
-  RURAL COMMERCIAL/INDUSTRIAL 3 - RCI 3
-  DIRECT CONTROL - DC
-  DESIGNATED HAMLET/URBAN BOUNDARY

SCALE 1:5000

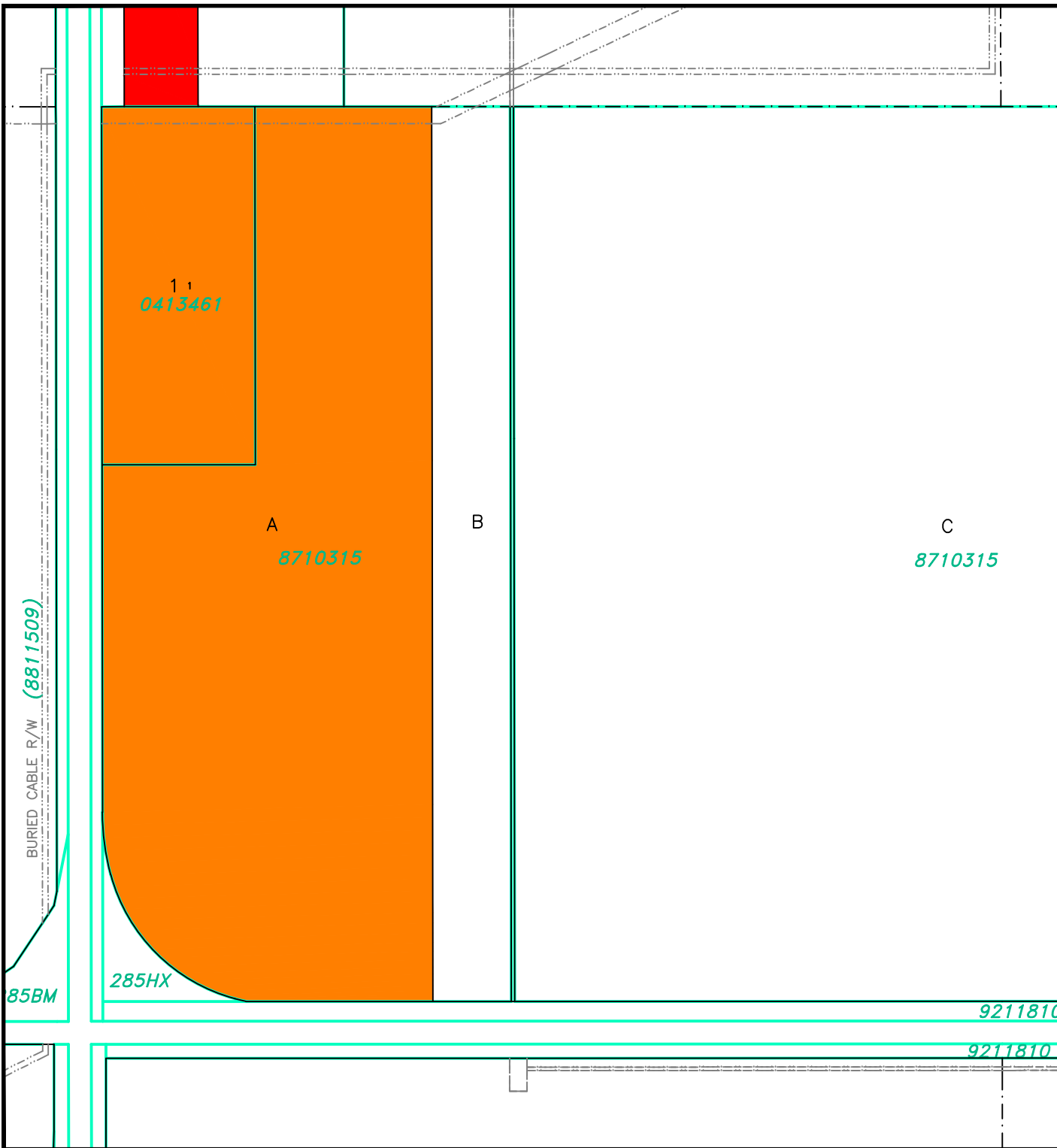
MAP PREPARED BY:  
OLDMAN RIVER REGIONAL SERVICES COMMISSION  
3105 180A AVENUE NORTH, LETHBRIDGE, ALBERTA  
TEL: 326-1344 TTY: 326-1344  
"NOT RESPONSIBLE FOR ERRORS OR OMISSIONS"



# CARDSTON COUNTY LAND USE DISTRICTS

## MAP 78

Portions of  
SW 1/4 SEC 16 TWP 6, RGE 21, W 4 M



### LAND USE DISTRICTS

Bylaw No: 762.2021  
Date: May 25, 2021  
Amended To Bylaw #: 868.2026

- AGRICULTURAL - AG
- HAMLET - H
- SINGLE-LOT COUNTRY RESIDENTIAL - SCR
- GROUPED COUNTRY RESIDENTIAL - 1 - GCR-1
- GROUPED COUNTRY RESIDENTIAL - 2 - GCR-2
- RURAL SMALL HOLDINGS - RSH
- RURAL RECREATIONAL - RR
- RURAL COMMERCIAL/INDUSTRIAL 1 - RCI 1
- RURAL COMMERCIAL/INDUSTRIAL 2 - RCI 2
- RURAL COMMERCIAL/INDUSTRIAL 3 - RCI 3
- DIRECT CONTROL - DC
- DESIGNATED HAMLET/URBAN BOUNDARY

SCALE 1:5000

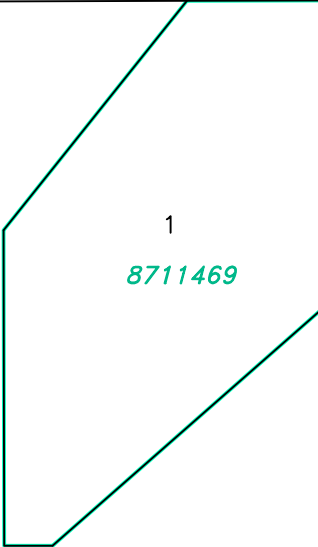
MAP PREPARED BY:  
OLDMAN RIVER REGIONAL SERVICES COMMISSION  
3105 180A AVENUE NORTH, LETHBRIDGE, ALBERTA  
TEL: 326-1344 TTY: 326-1344  
"NOT RESPONSIBLE FOR ERRORS OR OMISSIONS"



# CARDSTON COUNTY LAND USE DISTRICTS

## MAP 79

NE1/4 SEC 2 TWP 1, RGE 21, W 4 M



NE2 1-21-4



### LAND USE DISTRICTS

Bylaw No: 762.2021  
Date: May 25, 2021  
Amended To Bylaw #: 850.2025

-  AGRICULTURAL - AG
-  HAMLET - H
-  SINGLE-LOT COUNTRY RESIDENTIAL - SCR
-  GROUPED COUNTRY RESIDENTIAL - 1 - GCR -1
-  GROUPED COUNTRY RESIDENTIAL - 2 - GCR-2
-  RURAL SMALL HOLDINGS - RSH
-  RURAL RECREATIONAL - RR
-  RURAL COMMERCIAL/INDUSTRIAL 1 - RCI 1
-  RURAL COMMERCIAL/INDUSTRIAL 2 - RCI 2
-  RURAL COMMERCIAL/INDUSTRIAL 3 - RCI 3
-  DIRECT CONTROL - DC
-  DESIGNATED HAMLET/URBAN BOUNDARY

SCALE 1:5000

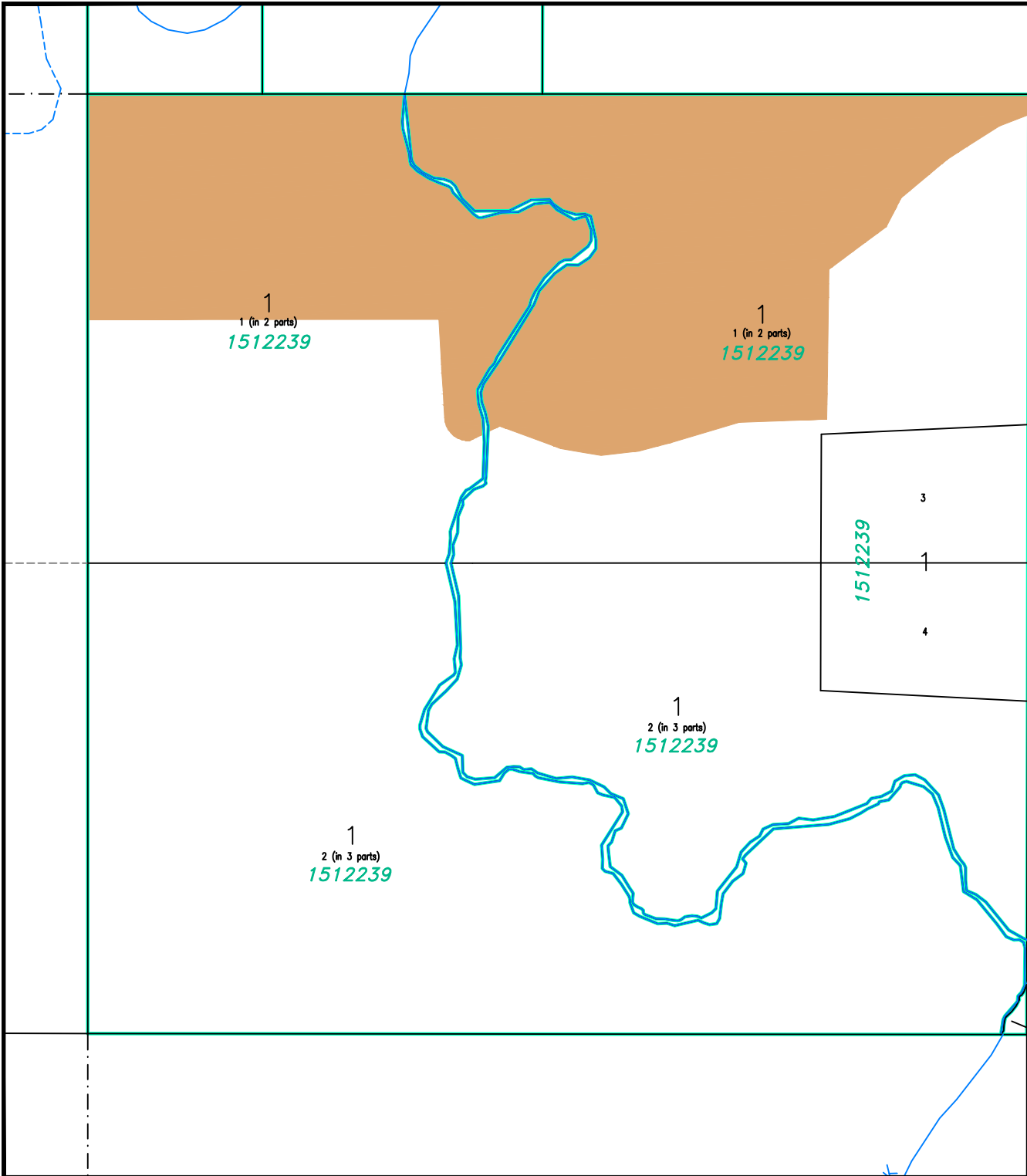
MAP PREPARED BY:  
OLDMAN RIVER REGIONAL SERVICES COMMISSION  
3105 180A AVENUE NORTH, LETHBRIDGE, ALBERTA  
TEL: 326-1344 TTY: 326-1344  
"NOT RESPONSIBLE FOR ERRORS OR OMISSIONS"



# CARDSTON COUNTY LAND USE DISTRICTS

## MAP 80

SE1/4 SEC 10 TWP 5, RGE 22, W 4 M



### LAND USE DISTRICTS

Bylaw No: 762.2021  
Date: May 25, 2021  
Amended To Bylaw #: 855.2025

-  AGRICULTURAL - AG
-  HAMLET - H
-  SINGLE-LOT COUNTRY RESIDENTIAL - SCR
-  GROUPED COUNTRY RESIDENTIAL - 1 - GCR -1
-  GROUPED COUNTRY RESIDENTIAL - 2 - GCR-2
-  RURAL SMALL HOLDINGS - RSH
-  RURAL RECREATIONAL - RR
-  RURAL COMMERCIAL/INDUSTRIAL 1 - RCI 1
-  RURAL COMMERCIAL/INDUSTRIAL 2 - RCI 2
-  RURAL COMMERCIAL/INDUSTRIAL 3 - RCI 3
-  DIRECT CONTROL - DC
-  DESIGNATED HAMLET/URBAN BOUNDARY

SW

SCALE 1:5000

MAP PREPARED BY:  
OLDMAN RIVER REGIONAL SERVICES COMMISSION  
3105 180A AVENUE NORTH, LETHBRIDGE, ALBERTA  
TEL: 326-1344 TTY: 326-1344  
"NOT RESPONSIBLE FOR ERRORS OR OMISSIONS"

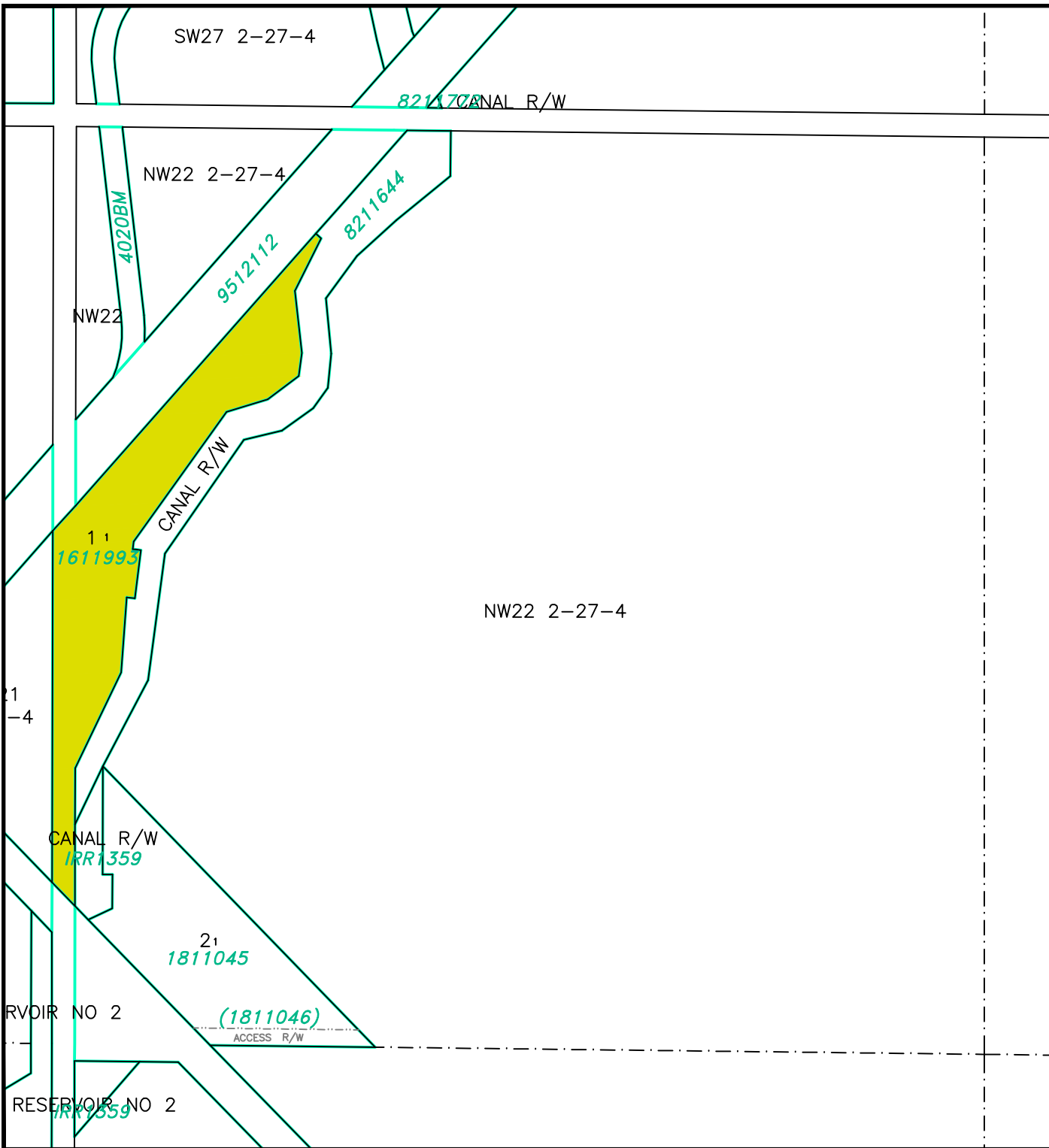


May 28, 2026 N:\Cardston-County\Cardston County LUD & Land Use Redesignations\  
Cardston County LUB 762.2021 May 2021 (LUD Maps Amended to Bylaw 870.2026).dwg

# CARDSTON COUNTY LAND USE DISTRICTS

## MAP 81

LOT 1, BLOCK 1, PLAN 1611993 IN  
NW1/4 SEC 22 TWP 2, RGE 27, W 4 M



### LAND USE DISTRICTS

Bylaw No: 762.2021  
Date: May 25, 2021  
Amended To Bylaw #: 861.2025

-  AGRICULTURAL - AG
-  HAMLET - H
-  SINGLE-LOT COUNTRY RESIDENTIAL - SCR
-  GROUPED COUNTRY RESIDENTIAL - 1 - GCR -1
-  GROUPED COUNTRY RESIDENTIAL - 2 - GCR-2
-  RURAL SMALL HOLDINGS - RSH
-  RURAL RECREATIONAL - RR
-  RURAL COMMERCIAL/INDUSTRIAL 1 - RCI 1
-  RURAL COMMERCIAL/INDUSTRIAL 2 - RCI 2
-  RURAL COMMERCIAL/INDUSTRIAL 3 - RCI 3
-  DIRECT CONTROL - DC
-  DESIGNATED HAMLET/URBAN BOUNDARY

SCALE 1:5000

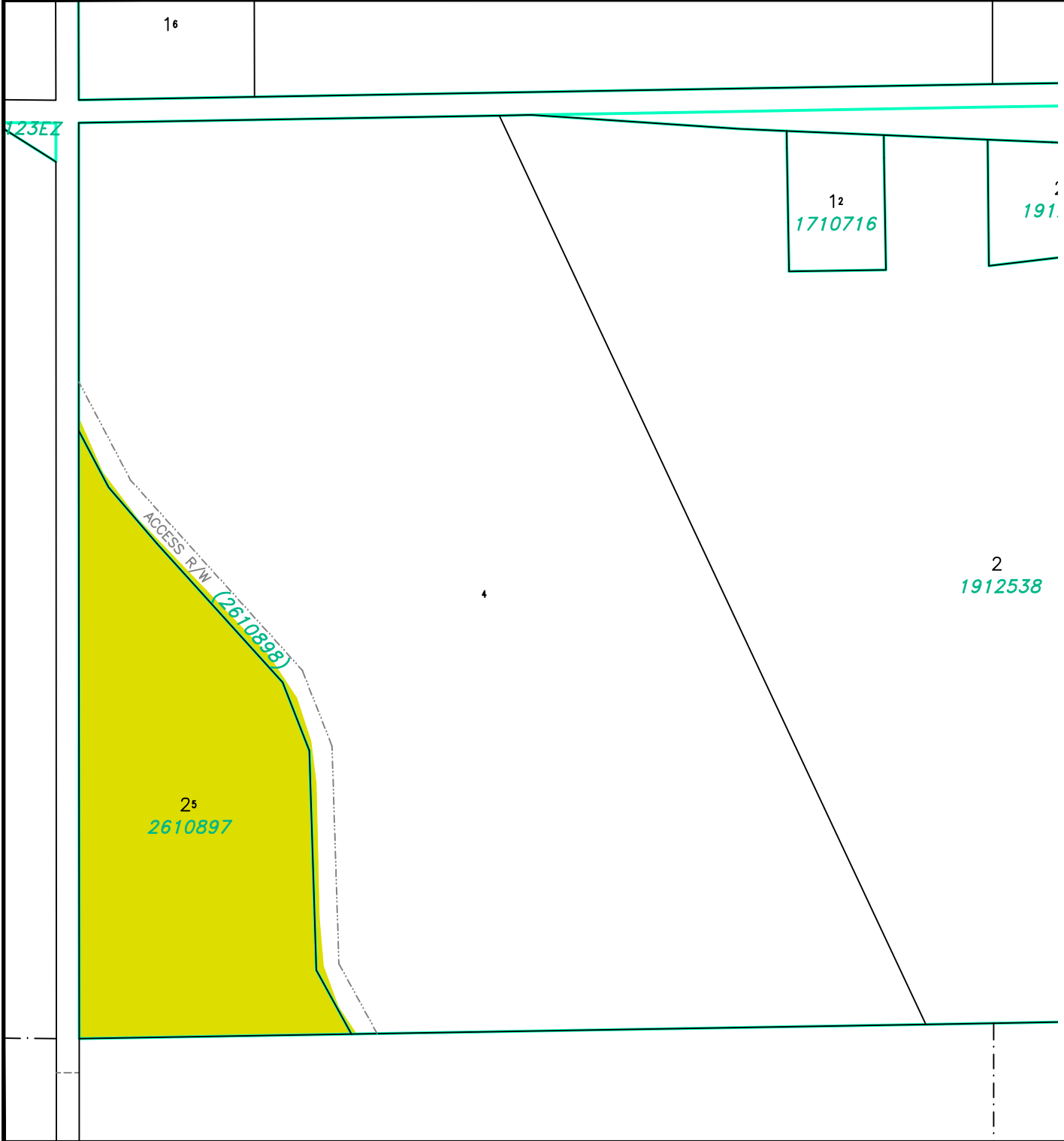
MAP PREPARED BY:  
OLDMAN RIVER REGIONAL SERVICES COMMISSION  
3105 180A AVENUE NORTH, LETHBRIDGE, ALBERTA  
TEL: 326-1344 TTY: 326-1344  
"NOT RESPONSIBLE FOR ERRORS OR OMISSIONS"



# CARDSTON COUNTY LAND USE DISTRICTS

## MAP 82

PORTION OF  
LOT 4, BLOCK 2, PLAN 1912538 IN  
NW 1/4 SEC 7, TWP 2, RGE 26, W 4 M



### LAND USE DISTRICTS

Bylaw No: 762.2021  
Date: May 25, 2021  
Amended To Bylaw #: 862.2025

-  AGRICULTURAL - AG
-  HAMLET - H
-  SINGLE-LOT COUNTRY RESIDENTIAL - SCR
-  GROUPED COUNTRY RESIDENTIAL - 1 - GCR -1
-  GROUPED COUNTRY RESIDENTIAL - 2 - GCR-2
-  RURAL SMALL HOLDINGS - RSH
-  RURAL RECREATIONAL - RR
-  RURAL COMMERCIAL/INDUSTRIAL 1 - RCI 1
-  RURAL COMMERCIAL/INDUSTRIAL 2 - RCI 2
-  RURAL COMMERCIAL/INDUSTRIAL 3 - RCI 3
-  DIRECT CONTROL - DC
-  DESIGNATED HAMLET/URBAN BOUNDARY

SCALE 1:5000

MAP PREPARED BY:  
OLDMAN RIVER REGIONAL SERVICES COMMISSION  
3105 180A AVENUE NORTH, LETHBRIDGE, ALBERTA  
TEL: 326-1344 TTY: 326-1344  
\*NOT RESPONSIBLE FOR ERRORS OR OMISSIONS\*

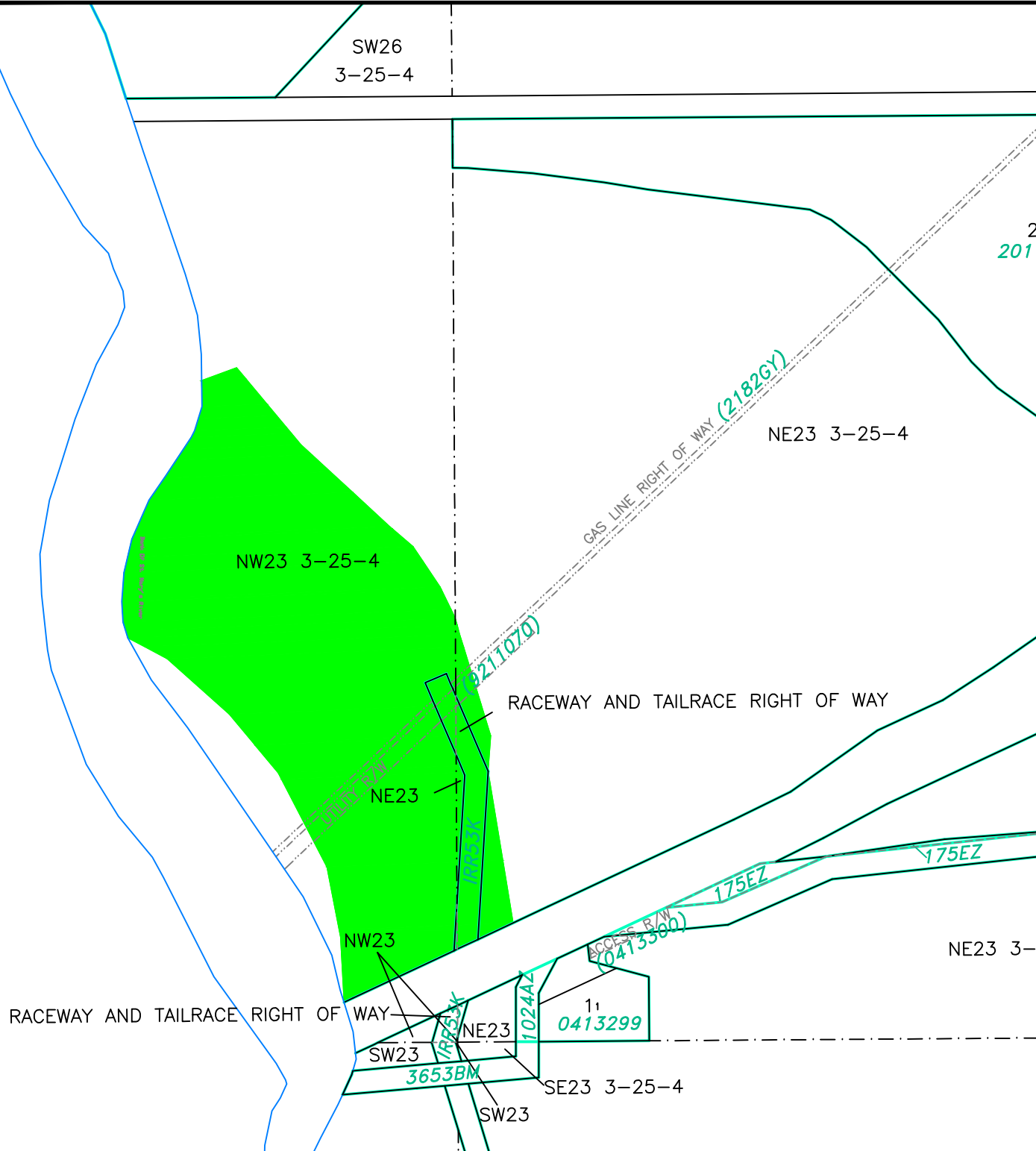


# CARDSTON COUNTY LAND USE DISTRICTS

## MAP 83

Portion of  
N 1/2 SEC 23, TWP 3, RGE 25, W 4 M

2  
2011



### LAND USE DISTRICTS

Bylaw No: 762.2021  
Date: May 25, 2021  
Amending Bylaw 846.2024

-  AGRICULTURAL - AG
-  HAMLET - H
-  SINGLE-LOT COUNTRY RESIDENTIAL - SCR
-  GROUPED COUNTRY RESIDENTIAL - 1 - GCR-1
-  GROUPED COUNTRY RESIDENTIAL - 2 - GCR-2
-  RURAL SMALL HOLDINGS - RSH
-  RURAL RECREATIONAL - RR
-  RURAL COMMERCIAL/INDUSTRIAL 1 - RC1 1
-  RURAL COMMERCIAL/INDUSTRIAL 2 - RC1 2
-  RURAL COMMERCIAL/INDUSTRIAL 3 - RC1 3
-  DIRECT CONTROL - DC
-  DESIGNATED HAMLET/URBAN BOUNDARY

SCALE 1:5000

MAP PREPARED BY:  
OLDMAN RIVER REGIONAL SERVICES COMMISSION  
3109 18th AVENUE NORTH, LEATHERHEAD, ALBERTA  
TEL: 589-1344 TFW: 589  
"NOT RESPONSIBLE FOR ERRORS OR OMISSIONS"

